

## TOWN OF CEDARBURG LANDMARKS COMMISSION BARN SURVEY

The rural skyline of Ozaukee County has typically been one of red barns and silos, generally at four corners of a section. Gradually these barns, and the farms are giving way to subdivisions and lack of use. The Landmarks Commission has made this photo journey through the Town of Cedarburg to make a count of these great buildings of our past and present.

Of the 154 barns photographed, eight are no longer standing. There are 31 barns in agricultural use, including many "gentlemen" farmers who have settled for a few acres and a few horses, and are restoring their part of history. We saw a few llamas and emus too. Mostly barns are used for storing whatever needs to be stored. We have barns used for businesses and two are homes. We have a vast heritage of these buildings to admire.

The majority of our barns have gable roofs (90), are red with a cement silo standing nearby. The bank barn is common. We visited a few that many years ago had been jacked up in place and a stone foundation built under them (i.e. Malone's). Several were moved from nearby and were added on to (H. Bentz, Thomas, Luedtke). Prevailing west winds convinced owners of the Torrison house/barn to reposition it from north-south to west-east. We are looking for barn-builders, mostly we hear owners and neighbors "raised" the barn. Two names, Sam Wendt and Heckendorf, are the only builders we know so far. Most barns have rafter plates with individual joints to reach their great length. We found similar joints in neighboring barns that may indicate a common master builder. We will continue to research for these talented craftsmen.

Very few barn owners we talked to know when their barns were built. Perhaps careful searching will uncover cornerstones as happened when the Rintelmann barn was sandblasted (Mar. 4, 1878)!

The State Historical Society of Wisconsin sponsors BARN PRESERVATION Workshops throughout the state, encouraging rehabilitation, re-use, giving assistance information and other topics. Our Landmarks Commission members are aware of these meetings.

The awe and wonder of an old barn: the hand hewn beams, mortise and tenon, the engineering skills it took to erect these buildings in those pioneer days, yet here they stand, for many more than 100 years, still strong and sturdy. They are truly things of beauty and a joy to behold!

July 1996

Some statistics:

Gable roof	90
Dutch Gambrel	32
English Gambrel	20
Stone	4
"Ruins"	8

We believe that there are about 25 farms that had reached the Century Farm status., at least six families are still on their great-grandparents original farms...many families are no longer on the pioneer farms, but passed the century mark before leaving the land. There are some wonderful stories to hear.


IN MEMORIAM

Throughout the township rise monuments of stone foundations and silos.


2311 Covered Bridge



8202 Western




Annexed to city  
889 Wauwatosa



10316 Western



Barn destroyed in  
Cedarburg blaze  
8716 Pioneer




Demolished 10/95  
Hespe barn, Hwy. I



11726 Pioneer Rd.



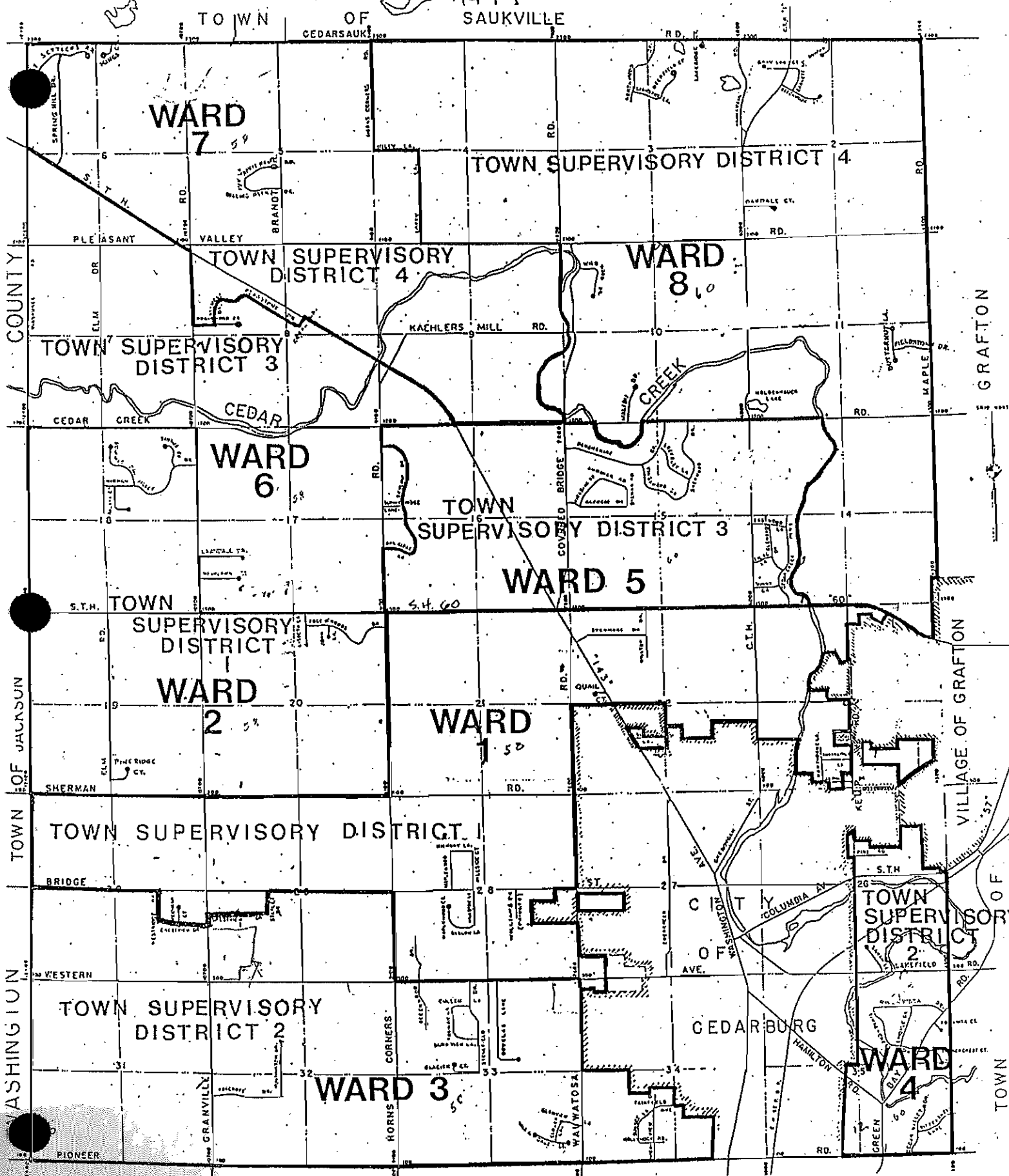
10813 Pleasant Valley Rd.



11301 Hwy. 60

# TOWN OF CEDARBURG VOTING WARDS 1994

TOWN OF SAUKVILLE  
CEDARSAUK





# CEDARBURG

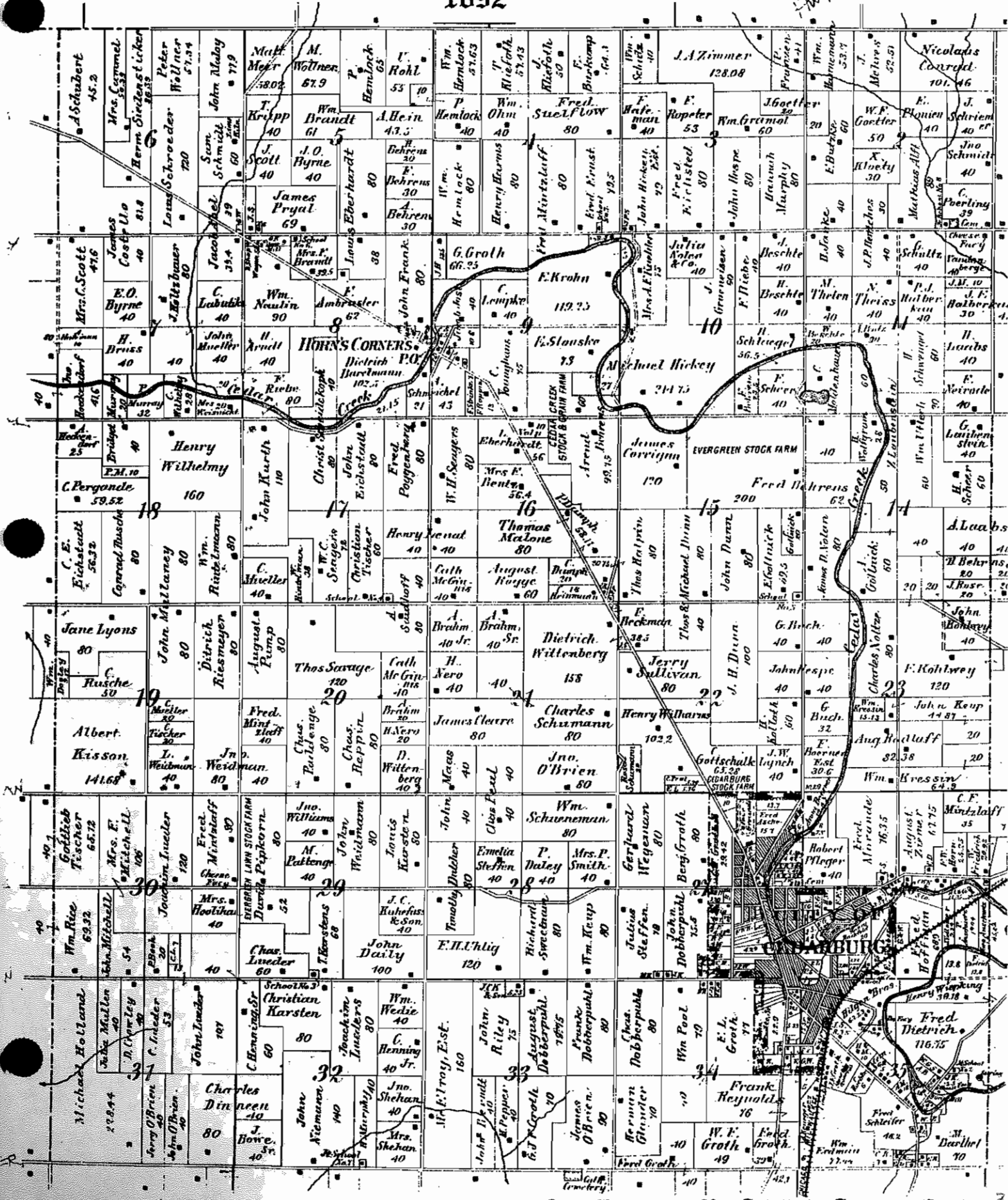
Township 10 North. Range 21 East

of the Fourth Principal Meridian.

OZAUKEE CO. WIS.

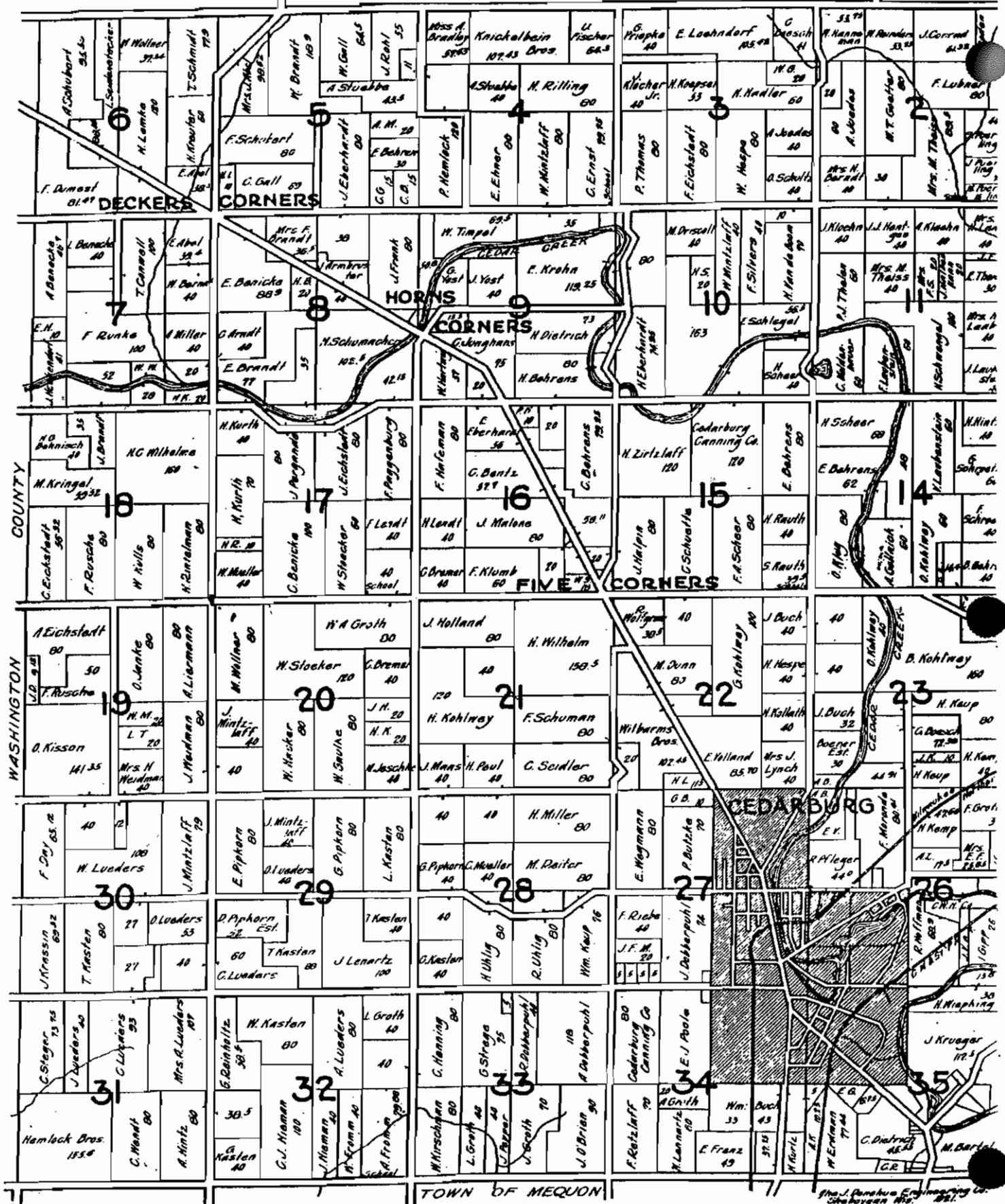
Scale 2 Inches to the Mile

## 1892



# T.10N. CEDARBURG R.21E.

TOWN OF SAUKVILLE



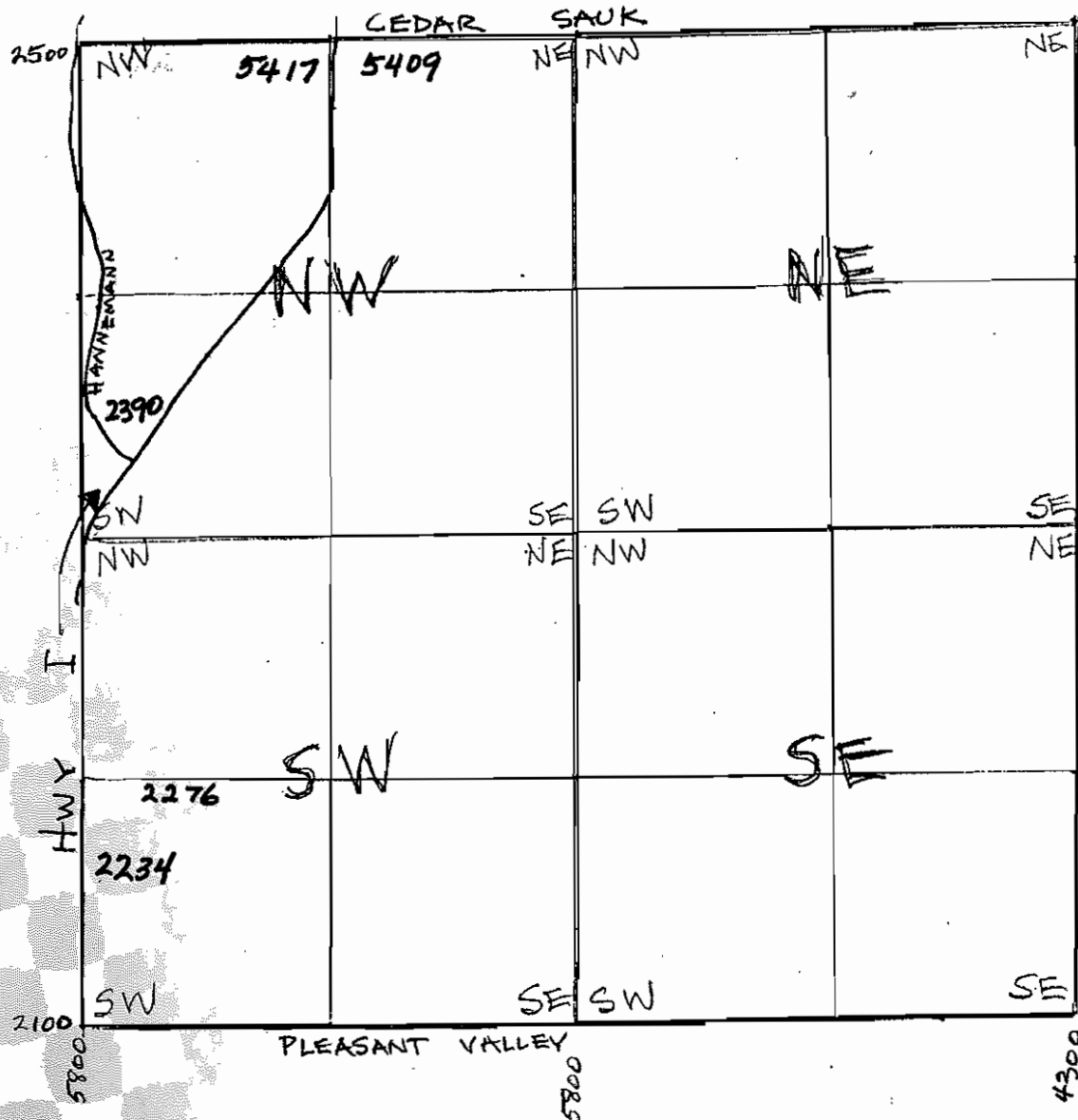
Geo. J. Pankus Engineering Co.  
Shelbyville Mo.

Township 10 North, Range 21 East  
at the Fourth Principal Meridian

# TOWN OF CEDARBURG, WI. LANDMARKS COMMISSION BARX SURVEY

## SECTION 2

1996





TOWN OF CEDARBURG LANDMARKS COMMISSION BARN SURVEY

WARD 8

LOCATION 2390 Hannemann

SECTION 2 NW NE SW SE(SW  $\frac{1}{4}$ )

OWNER Kunz, Michael F.

since 1985

Plat maps: 1873-74	<u>W. Hannemann</u>
1892	<u>Wm. Hannemann</u>
1921	<u>W. Hannemann</u>

Age of barn \_\_\_\_\_

Type of barn:  gable

Dutch gambrel

English gambrel

Size \_\_\_\_\_

Present use: \_\_\_\_\_

Other out buildings:

Silo: concrete stone wood modern

Grainery

Chicken coop

Wagon shed

Corn crib

Smokehouse

Summer kitchen



Photographed by M. Fay

Date 3/1994

TOWN OF CEDARBURG LANDMARKS COMMISSION BARN SURVEY

R.D. 8

LOCATION 5417 Cedar Sauk

SECTION 2 NW NE SW SE (NW  $\frac{1}{4}$ )

OWNER Osswald, Marcia

since 1990

Correct address  
is  
5017

Plat maps: 1873-74 W. Hannemann

1892 Wm. Hannemann

1921 W. Hannemann

Age of barn \_\_\_\_\_

Type of barn:  gable

Dutch gambrel

English gambrel-modern

Size \_\_\_\_\_

Present use: \_\_\_\_\_

Other out buildings:

Silo: concrete stone wood modern

Grainery

Chicken coop

Wagon shed

Corn crib

Smokehouse

Summer kitchen



Photographed by Op. Fay

Date 1/1994

TOWN OF CEDARBURG LANDMARKS COMMISSION BARN SURVEY

WARD 8

LOCATION 5409 Cedar Sauk Rd.

SECTION 2 NW NE SW SE (NE  $\frac{1}{4}$ )

OWNER Denow, Wayne

since \_\_\_\_\_

Plat maps: 1873-74 J. Mehres

1892 J. Mehres

1921 W. Reinders

Age of barn \_\_\_\_\_

Type of barn:  gable

Dutch gambrel

English gambrel

Size \_\_\_\_\_

Present use: \_\_\_\_\_

Other out buildings:

2 Silo: concrete stone wood modern

Grainery

Chicken coop

Wagon shed

Corn crib

Smokehouse

Summer kitchen



Photographed by M. Jay

Date 1/1994

TOWN OF CEDARBURG LANDMARKS COMMISSION BARN SURVEY

WARD 8

LOCATION 2234 Hwy. I

SECTION 2 NW NE SW SE (SW  $\frac{1}{4}$ )

OWNER Utz, Eric

since 1989

Plat maps: 1873-74	F. Butzke
1892	F. Butzke
1921	A. Juedes



Age of barn \_\_\_\_\_

Type of barn: gable

Dutch gambrel

English gambrel

Size \_\_\_\_\_

Present use: \_\_\_\_\_

Other out buildings:

1 Silo: concrete&stone wood modern

Grainery

Chicken coop

Wagon shed

Corn crib

Smokehouse

1 Summer kitchen - stone

Photographed by M. Fay

Date 3/1994

TOWN OF CEDARBURG LANDMARKS COMMISSION BARN SURVEY

WARD m 8

LOCATION 2276 Hwy. I

SECTION 2 NW NE SW SE (SW  $\frac{1}{4}$ )

OWNER Winter, Clyde

since \_\_\_\_\_

Plat maps: 1873-74 M. Bruse

1892 W. F. Goetter

1921 W. F. Goetter



Age of barn \_\_\_\_\_

Type of barn:  gable

Dutch gambrel

English gambrel

Size \_\_\_\_\_

Present use: \_\_\_\_\_

Other out buildings:

2 Silo: concrete stone

Grainery

Chicken coop

Wagon shed

Corn crib

Smokehouse

Summer kitchen



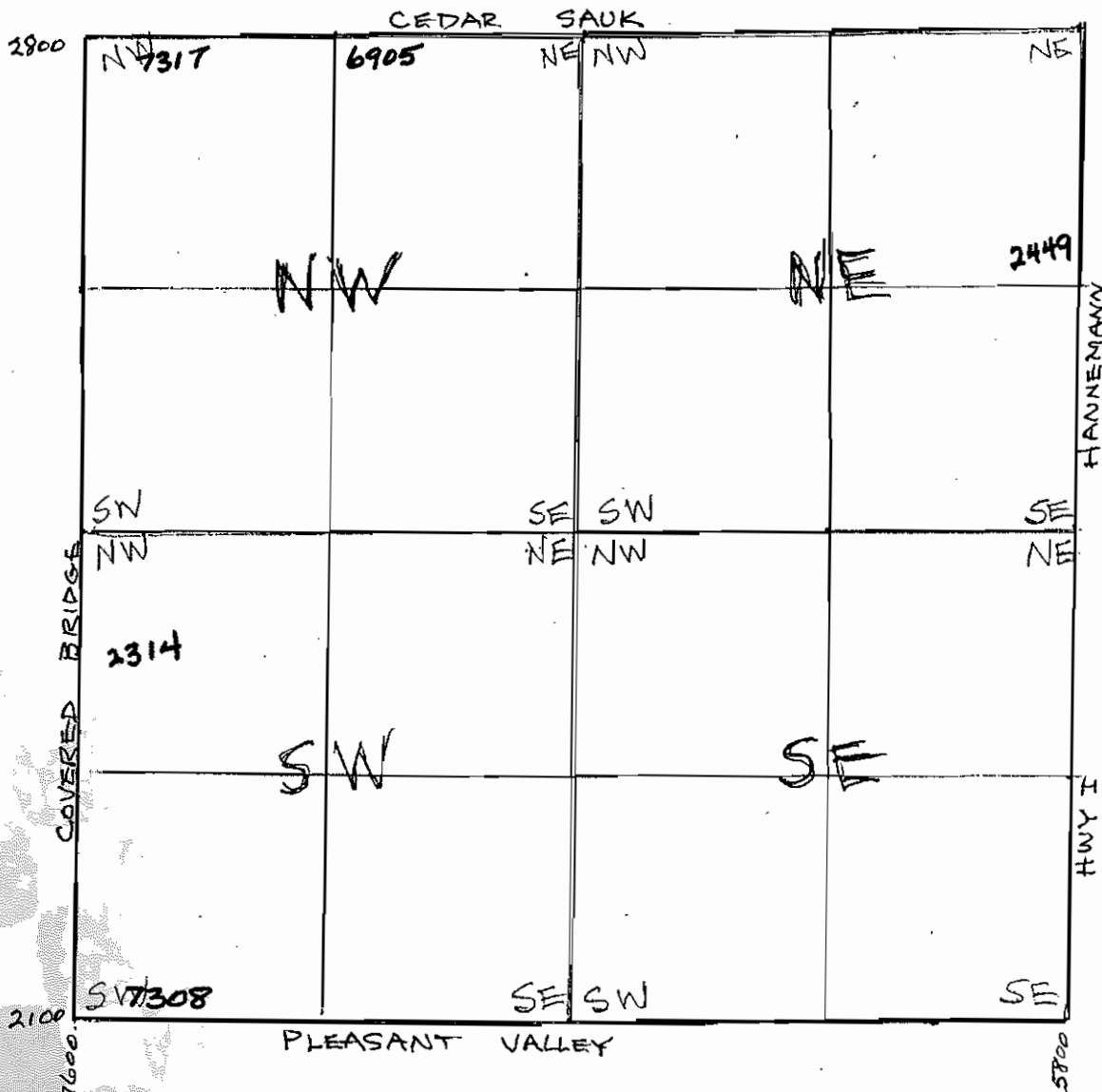
Photographed by M. Fay

Date 3/1994

TOWN OF CEDARBURG, WI.  
LANDMARKS COMMISSION BARN SURVEY

SECTION 3

1996



TOWN OF CEDARBURG LANDMARKS COMMISSION BARN SURVEY

WARD 8

LOCATION 7308 Pleasant Valley Rd.

SECTION 3 NW NE SW SE (SW 1/4)

OWNER Thomas, Ralph

since 1961

Plat maps: 1873-74 J. Hickey

1892 John Hickey  
1896 Peter Thomas  
1921 P. Thomas  
Edward Thomas

Age of barn 1878

Type of barn:  gable

Dutch gambrel

English gambrel

Size 45 X 35, addition 18 X 24

Present use: working farm

Other out buildings:

3 Silo: 1908 concrete 1908 stone wood modern

Grainery - attached wagonshed


Chicken coop

Wagon shed - under barn

Pig barn  
Corn crib

Smokehouse

Summer kitchen



March 25, 1996 - NEWS GRAPHIC

## Farmstead changing hands

Town of Cedarburg — After being in the Thomas family for more than 100 years and farmed by three generations, 155 acres along Pleasant Valley and Covered Bridge roads are about to change hands.

Cedarburg developer Duey Stroebel of Terrace Realty has contracted to purchase the land from Ralph and Hildegard Thomas, who plan to retire.

Before that occurs, however, Stroebel and the Thomases want to divide off about nine acres which contains the house and the farm's outbuildings.

The town Plan Commission voted to

recommend rezoning that portion of the farm from prime agricultural to countryside residential to accommodate the land division. The nine-acre farmstead would ultimately be resold.

The remaining 146 acres, most of which is under till, will continue in agricultural use, rented by Stroebel, who intends to re-enroll in the Farmland Preservation Program for a 10-year period.

Planners were presented with a schematic layout for a potential future subdivision on the site.

Photographed by M. Fay

Date 1/1994

TOWN OF CEDARBURG LANDMARKS COMMISSION BARN SURVEY

WARD 8

LOCATION 2314 Covered Bridge Rd.

SECTION 3 NW NE SW SE (NW  $\frac{1}{4}$ )

OWNER Oda, Matthew

since 1993

Plat maps: 1873-74 H. Ropeter

1892 F. Hafeman

1921 J. Klocker

Age of barn \_\_\_\_\_

Type of barn: gable

Dutch gambrel

English gambrel

Size \_\_\_\_\_

Present use: \_\_\_\_\_

Other out buildings:

1 Silo: <sup>short</sup> concrete stone wood modern

Grainery

Chicken coop

Wagon shed

Corn crib

Smokehouse

Summer kitchen



Photographed by M. Lay

Date 1/1994



TOWN OF CEDARBURG LANDMARKS COMMISSION BARN SURVEY

WARD 8

LOCATION 7317 Cedar Sauk

SECTION 3    NW NE SW SE (NW  $\frac{1}{4}$ )

OWNER Sutherland, Bruce D.

since 1991

Plat maps: 1873-74 Schulz

1892 Wm. Schulz

1921 G. Priepke

Age of barn \_\_\_\_\_

Type of barn:  gable

Dutch gambrel

English gambrel

Size \_\_\_\_\_

Present use: \_\_\_\_\_

Other out buildings:

Silo: concrete stone wood modern

Grainery

Chicken coop

Wagon shed

Corn crib

Smokehouse

Summer kitchen



Photographed by M. Fay

Date 1/1994

TOWN OF CEDARBURG LANDMARKS COMMISSION BARN SURVEY

WARD 8

LOCATION 6905 Cedar Sauk

SECTION 3 NW NE SW SE (NW  $\frac{1}{4}$ )

OWNER Plyer, Jerald L.

since 1994

Plat maps: 1873-74 J.A.Zimmer

1892 J.A.Zimmer

1921 E. Loehndorf



Age of barn \_\_\_\_\_

Type of barn: gable

Dutch gambrel

English gambrel

Size \_\_\_\_\_

Present use: \_\_\_\_\_

Other out buildings:

Silo: concrete stone wood modern

Grainery

Chicken coop

Wagon shed

Corn crib

Smokehouse

Summer kitchen

Photographed by M. Fay

Date 1/1994

TOWN OF CEDARBURG LANDMARKS COMMISSION BARN SURVEY

WARD 8

LOCATION 2449 Hanneman

SECTION 3 NW NE SW SE (NE  $\frac{1}{4}$ )

OWNER Lindsey, David/Jacqueline W.

since 1994

Plat maps: 1873-74 Magritz

1892 P. Franzan

1921 G. Boesch

Age of barn \_\_\_\_\_

Type of barn:  gable

Dutch gambrel

English gambrel

Size \_\_\_\_\_

Present use: \_\_\_\_\_

Other out buildings:

Silo: concrete stone wood modern

Grainery

Chicken coop

Wagon shed

Corn crib

Smokehouse

Summer kitchen



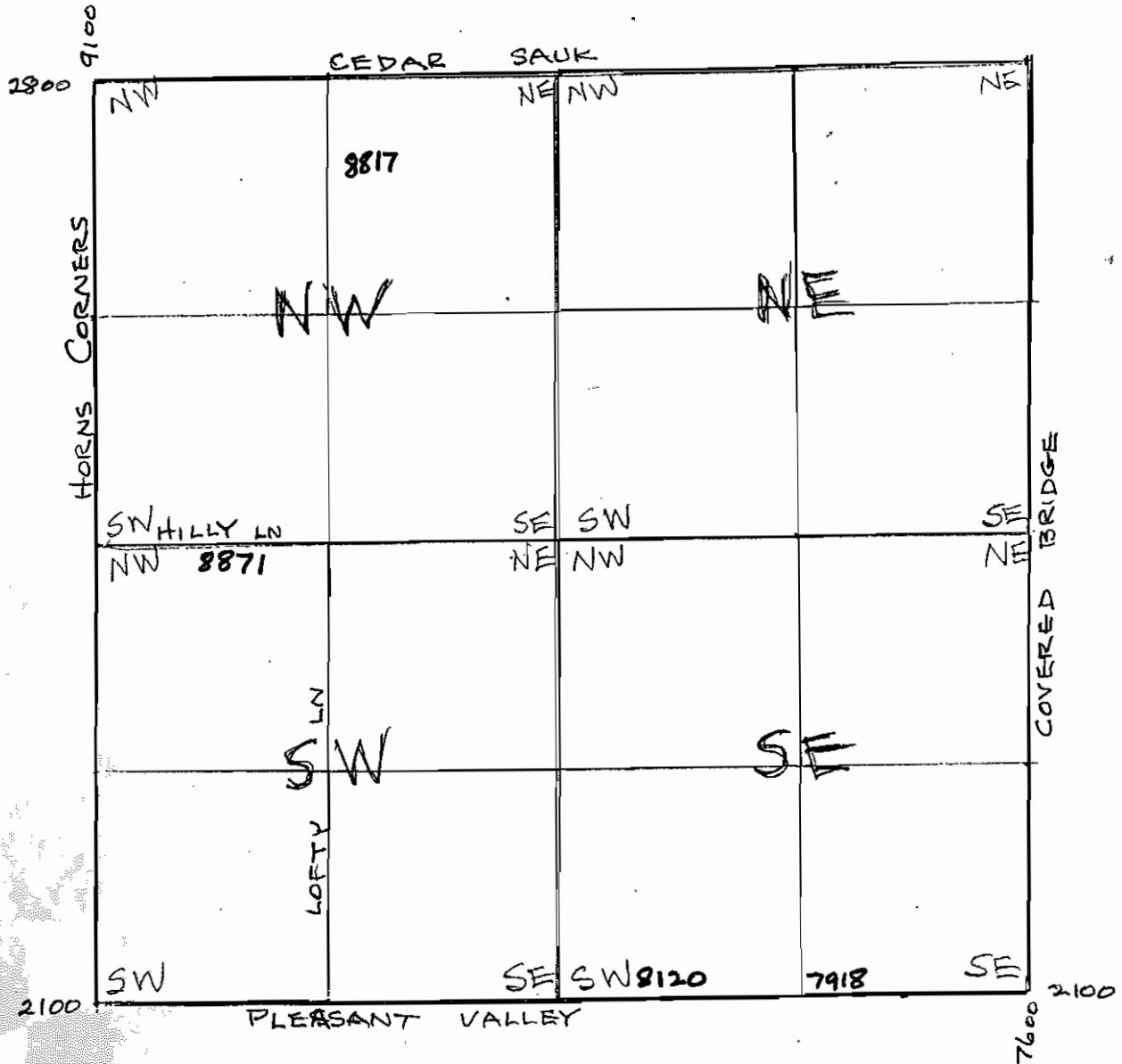
Photographed by M. Fay

Date 3/1994

TOWN OF CEDARBURG, WI.  
LANDMARKS COMMISSION BARN SURVEY

SECTION 4

1996



TOWN OF CEDARBURG LANDMARKS COMMISSION BARN SURVEY

WARD 7

LOCATION 8871 Hilly Lane

SECTION 4 NW NE SW SE


OWNER Bergstresser, Garyn & Jay

since 1989

Plat maps: 1873-74 Pat Hemlock

1892 Wm. Hemlock

1921 P. Hemlock



Age of barn \_\_\_\_\_

Type of barn:  gable

Dutch gambrel

English gambrel

Size \_\_\_\_\_

Present use: \_\_\_\_\_

Other out buildings:

Silo: concrete stone wood modern

Grainery

Chicken coop

Wagon shed

Corn crib

Smokehouse

Summer kitchen

Photographed by M. Jay

Date 1/1994

TOWN OF CEDARBURG LANDMARKS COMMISSION BARN SURVEY

WARD 8

LOCATION 8817 Cedar Sauk Rd.

SECTION 4 NW NE SW SE (NE 1/4)

OWNER Norene, Eric

since 1989

Plat maps: 1873-74 Peter Hemlock

1892 Wm. Hemlock

1921 Knukelbein Bros.



Age of barn \_\_\_\_\_

Type of barn: gable

Dutch gambrel

English gambrel

Size \_\_\_\_\_

Present use: \_\_\_\_\_

Other out buildings:

Silo: concrete stone we

Grainery

Chicken coop

Wagon shed

Corn crib

Smokehouse

Summer kitchen



Photographed by M. H. ...

Date 1. 1996

TOWN OF CEDARBURG LANDMARKS COMMISSION BARN SURVEY

WARD 8

LOCATION 7918 Pleasant Valley Rd.

SECTION 4 NW NE SW SE (SE  $\frac{1}{4}$ )

OWNER Shewczyk, Thomas

since 1994

Plat maps: 1873-74 F. Ernst

1892 F. Ernst

1921 C. Ernst

Age of barn \_\_\_\_\_

Type of barn:  gable

Dutch gambrel

English gambrel

Size \_\_\_\_\_

Present use: \_\_\_\_\_

Other out buildings:

Silo: concrete stone wood modern

Grainery

Chicken coop

Wagon shed

Corn crib

Smokehouse

Summer kitchen



Photographed by M. Fay

Date 1/1994

TOWN OF CEDARBURG LANDMARKS COMMISSION BARN SURVEY

RD 8

LOCATION 8518 Pleasant Valley Rd.

SECTION 4 NW NE SW SE

OWNER POKLASNY, Alfred and Marion

since \_\_\_\_\_

Plat maps: 1873-74 F. Harmes

1892 Henry Harmes

1921 E. Ehner

Age of barn \_\_\_\_\_

Type of barn:  gable

Dutch gambrel

English gambrel

Size \_\_\_\_\_



Present use: shop/storage

Other out buildings:

Silo: concrete stone wood modern

Grainery

Chicken coop

Wagon shed

Corn crib

Smokehouse

Summer kitchen

Photographed by M. Jay

Date 4/1998



TOWN OF CEDARBURG LANDMARKS COMMISSION BARN SURVEY

WARD 8

LOCATION 8120 Pleasant Valley Rd.

SECTION 4 NW NE SW SE (SW  $\frac{1}{4}$ )

OWNER Beimborn, Edward A.

since \_\_\_\_\_

Plat maps: 1873-74 F. Mintzlaff

1892 F. Mintzlaff

1921 W. Mintzlaff

Age of barn \_\_\_\_\_

Type of barn:  gable

Dutch gambrel

English gambrel

Size \_\_\_\_\_

Present use: \_\_\_\_\_

Other out buildings:

Silo: concrete stone wood modern

Grainery

Chicken coop

Wagon shed

Corn crib

Smokehouse

Summer kitchen



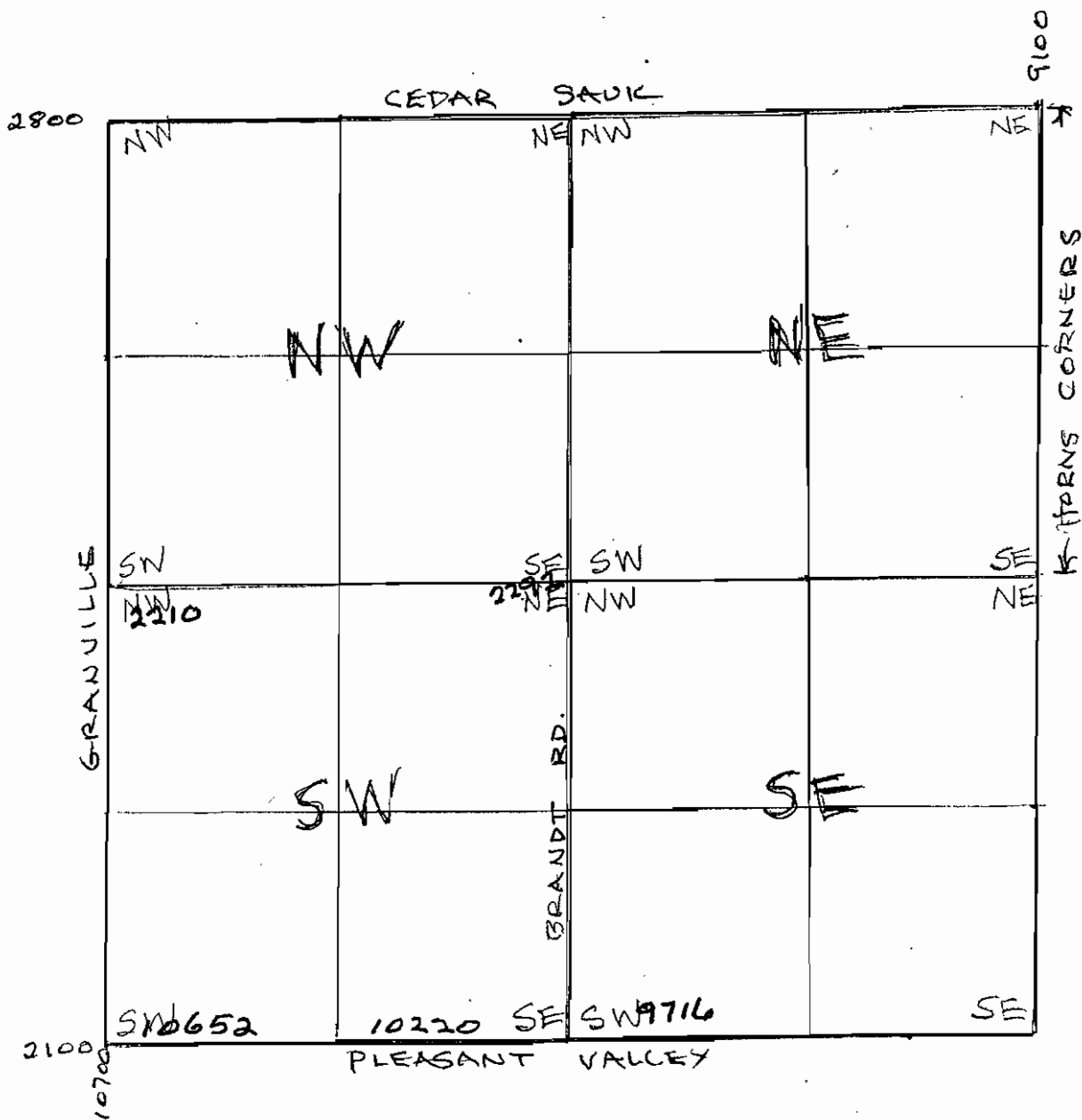
Photographed by Dr. Fay

Date 1/1994

TOWN OF CEDARBURG, WI.  
LANDMARKS COMMISSION BARN SURVEY

SECTION 5

1996



TOWN OF CEDARBURG LANDMARKS COMMISSION BARN SURVEY

RD 7

LOCATION 2210 Granville

SECTION 5 NW NE SW SE (SW  $\frac{1}{4}$ )

OWNER Sellon, Lincoln J.

since 1981

Plat maps: 1873-74 Krupp

1892 J. Scott

1921 F. Schubert

Age of barn \_\_\_\_\_

Type of barn: gable

Dutch gambrel

X English gambrel

Size \_\_\_\_\_

Present use: \_\_\_\_\_

Other out buildings:

x Silo: concrete stone wood modern

Grainery


Chicken coop

Wagon shed

Corn crib

Smokehouse

Summer kitchen



Photographed by M. Fay

Date 3/1994

TOWN OF CEDARBURG LANDMARKS COMMISSION BARN SURVEY

WARD 7

LOCATION 2299 Brandt

SECTION 5 NW NE SW SE (NE  $\frac{1}{4}$ )

OWNER \_\_\_\_\_

since \_\_\_\_\_

Plat maps: 1873-74 P. O'Neil

1892 W. Brandt


1921 Brandt

Age of barn \_\_\_\_\_

Type of barn: gable

Dutch gambrel

English gambrel



Size \_\_\_\_\_

Present use: \_\_\_\_\_

Other out buildings:

Silo: concrete stone wood modern

Grainery

Chicken coop

Wagon shed

Corn crib

Smokehouse

Summer kitchen

Photographed by M. Fay

Date 3/1994

TOWN OF CEDARBURG LANDMARKS COMMISSION BARN SURVEY

7

LOCATION 10652 Pleasant Valley

SECTION 5 NW NE SW SE (SW  $\frac{1}{2}$ )

OWNER Manke, Howard F.

since 1988

Plat maps: 1873-74 Trinlin

1892 James Pryal

1921 C. Gall

Age of barn \_\_\_\_\_

Type of barn: gable

Dutch gambrel

X English gambrel

Size \_\_\_\_\_

Present use: \_\_\_\_\_

Other out buildings:

Silo: concrete stone wood modern

Grainery


Chicken coop

Wagon shed

Corn crib

Smokehouse

Summer kitchen



Photographed by M. Fay

Date 3/1994

TOWN OF CEDARBURG LANDMARKS COMMISSION BARN SURVEY

WARD 7

LOCATION 10220 Pleasant Valley

SECTION 5 NW NE SW SE(SE  $\frac{1}{4}$ )

OWNER Gioffre, Joseph B.

since 1992

Plat maps: 1873-74 J. Pryal

1892 James Pryal

1921 C. Gall



Age of barn \_\_\_\_\_

Type of barn:  gable

Dutch gambrel

English gambrel

Size (only blue barn in town!)

Present use: \_\_\_\_\_

Other out buildings:

Silo: concrete stone wood modern

Grainery

Chicken coop

Wagon shed

Corn crib

Smokehouse

Summer kitchen

Photographed by M. Fay

Date 3/1994

TOWN OF CEDARBURG LANDMARKS COMMISSION BARN SURVEY

RD 7

LOCATION 9716 Pleasant Valley

SECTION 5 NW NE SW SE (SW 1/4)

OWNER Walters, Kenneth

since 1967

Plat maps: 1873-74	<u>Louis Eberhardt</u>
1892	<u>L. Eberhardt</u>
1921	<u>Eberhardt</u>



Age of barn \_\_\_\_\_

Type of barn: gable

Dutch gambrel

English gambrel

Size 90 X 36

Present use: \_\_\_\_\_

Other out buildings:

Silo: concrete stone wood modern

Grainery

Chicken coop

Wagon shed

Corn crib

Smokehouse

Summer kitchen

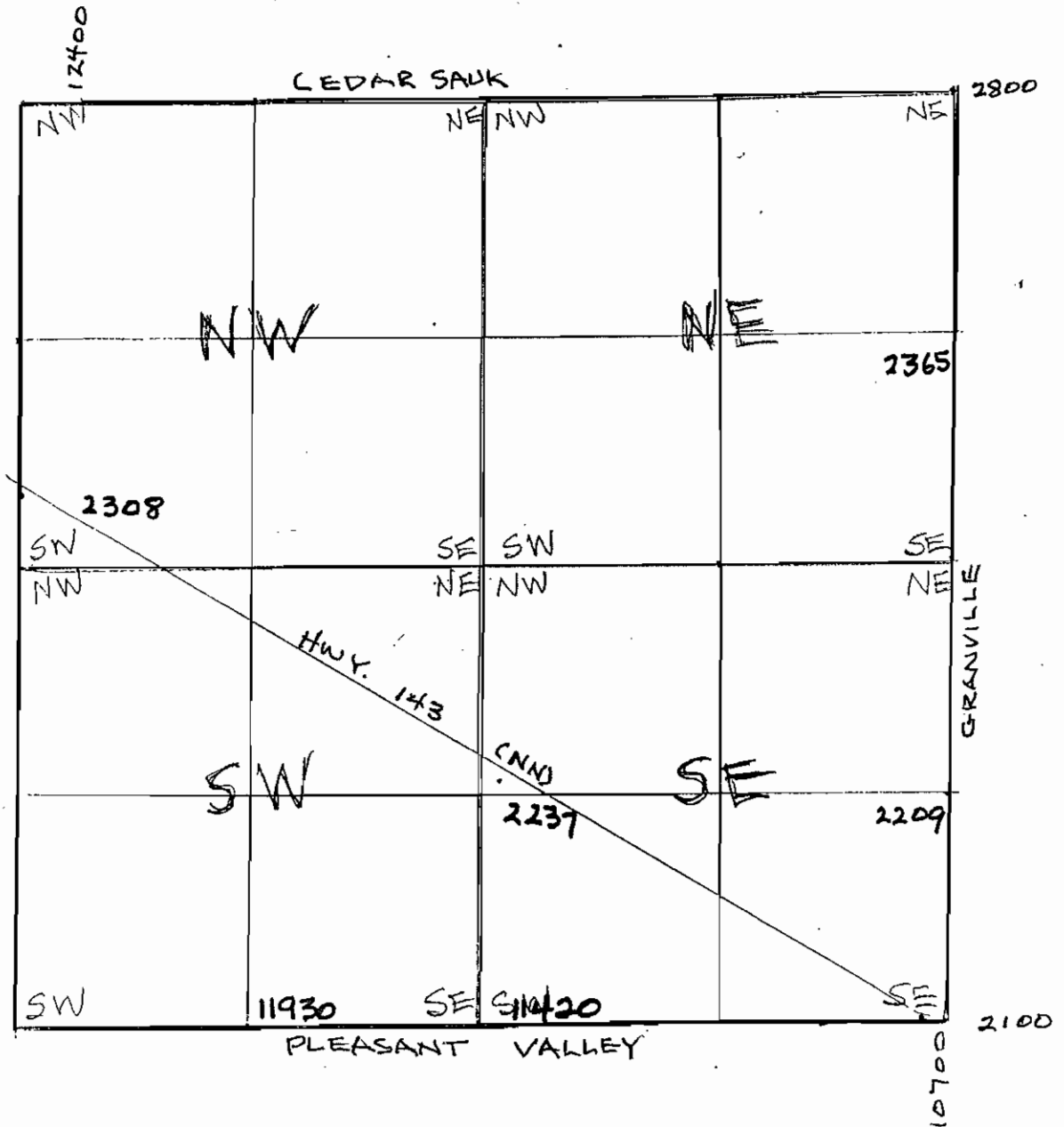
Photographed by M. Fay

Date 3/1994

TOWN OF CEDARBURG, WI.  
LANDMARKS COMMISSION BARN SURVEY

SECTION 6

1996





TOWN OF CEDARBURG LANDMARKS COMMISSION BARN SURVEY

RD 7

LOCATION 2365 Granville

SECTION 6 NW NE SW SE (NE  $\frac{1}{4}$ )

OWNER Schubert, Harry & Dorothy

since \_\_\_\_\_

Plat maps: 1873-74 Mulroy

1892 John Maloy

1921 Schmidt



Age of barn \_\_\_\_\_

Type of barn:  gable-log, with siding

Dutch gambrel

English gambrel

Size 24 X 54

Present use: storage

Other out buildings:

Silo: concrete stone wood modern

Grainery

Chicken coop

Wagon shed

Corn crib

Smokehouse

Summer kitchen

Photographed by M. Jay

Date 3/1994

TOWN OF CEDARBURG LANDMARKS COMMISSION BARN SURVEY

WARD 7

LOCATION 2209 Granville

SECTION 6 NW NE SW SE (SE 1/4)

OWNER Ziebell, Glenn F.

since 1987

Plat maps: 1873-74

1892 Sam Schmidt

1921 K. Kreuter

Age of barn \_\_\_\_\_

Type of barn: gable

Dutch gambrel

English gambrel

Size \_\_\_\_\_

Present use: \_\_\_\_\_

Other out buildings:

Silo: concrete stone wood modern

Grainery


Chicken coop

Wagon shed

Corn crib

Smokehouse

Summer kitchen



Photographed by M. Fay

Date 3/1994

TOWN OF CEDARBURG LANDMARKS COMMISSION BARN SURVEY

WARD 6

LOCATION 11420 Pleasant Valley

SECTION 6 NW NE SW SE (SW  $\frac{1}{4}$ )

OWNER Klug, Elroy A.

since \_\_\_\_\_

Plat maps: 1873-74 James Byrnt

1892 Louis Schroeder

1921 H. Lemke

Age of barn \_\_\_\_\_

Type of barn:  gable

Dutch gambrel

English gambrel

Size \_\_\_\_\_

Present use: Working farm

Other out buildings:

Silo: concrete stone wood modern

Grainery

Chicken coop

Wagon shed

Corn crib

Smokehouse

Summer kitchen



Photographed by M. Fay

Date 1/1994

TOWN OF CEDARBURG LANDMARKS COMMISSION BARN SURVEY

WARD 6

LOCATION 11930 Pleasant Valley

SECTION 6 NW NE SW SE (SW  $\frac{1}{4}$ )

OWNER Schmidt, Harold A.

since \_\_\_\_\_

Plat maps: 1873-74 Castello

1892 James Costello

1921 F. Dumest

Age of barn \_\_\_\_\_

Type of barn:  gable

Dutch gambrel

English gambrel

Size \_\_\_\_\_

Present use: Farming

Other out buildings:

2 Silo: concrete stone wood modern

Grainery

Chicken coop

Wagon shed

Corn crib

Smokehouse

Summer kitchen



Photographed by M. Fay

Date 1/1994

TOWN OF CEDARBURG LANDMARKS COMMISSION BARN SURVEY

WARD 6

LOCATION 2237 Hwy. 143 (NN)

SECTION 6 NW NE SW SE

OWNER Doll, Ronald J.

since \_\_\_\_\_

Plat maps: 1873-74 Buch

1892 Louis Siedensticker

1921 L. Siedenstricker

Age of barn \_\_\_\_\_

Type of barn:  gable

Dutch gambrel

English gambrel

Size \_\_\_\_\_

Present use: Horses

Other out buildings:

Silo: concrete stone wood modern

Grainery

Chicken coop

Wagon shed

Corn crib

Smokehouse

Summer kitchen



Photographed by Mr. Fay

Date 1/1994

TOWN OF CEDARBURG LANDMARKS COMMISSION BARN SURVEY

WARD 7

LOCATION 2308 Hwy: NN (143)

SECTION 6 NW NE SW SE (SW  $\frac{1}{4}$ )

OWNER Meadow Ridge Homes

since \_\_\_\_\_

Plat maps: 1873-74

T. Holland

1892

A. Schubert

1921

A. Schubert

Age of barn \_\_\_\_\_

Type of barn: gable

Dutch gambrel

x English gambrel

Size \_\_\_\_\_

Present use: \_\_\_\_\_

Other out buildings:

x Silo: concrete <sup>square</sup> stone wood modern

Grainery


Chicken coop

Wagon shed

Corn crib

Smokehouse

Summer kitchen



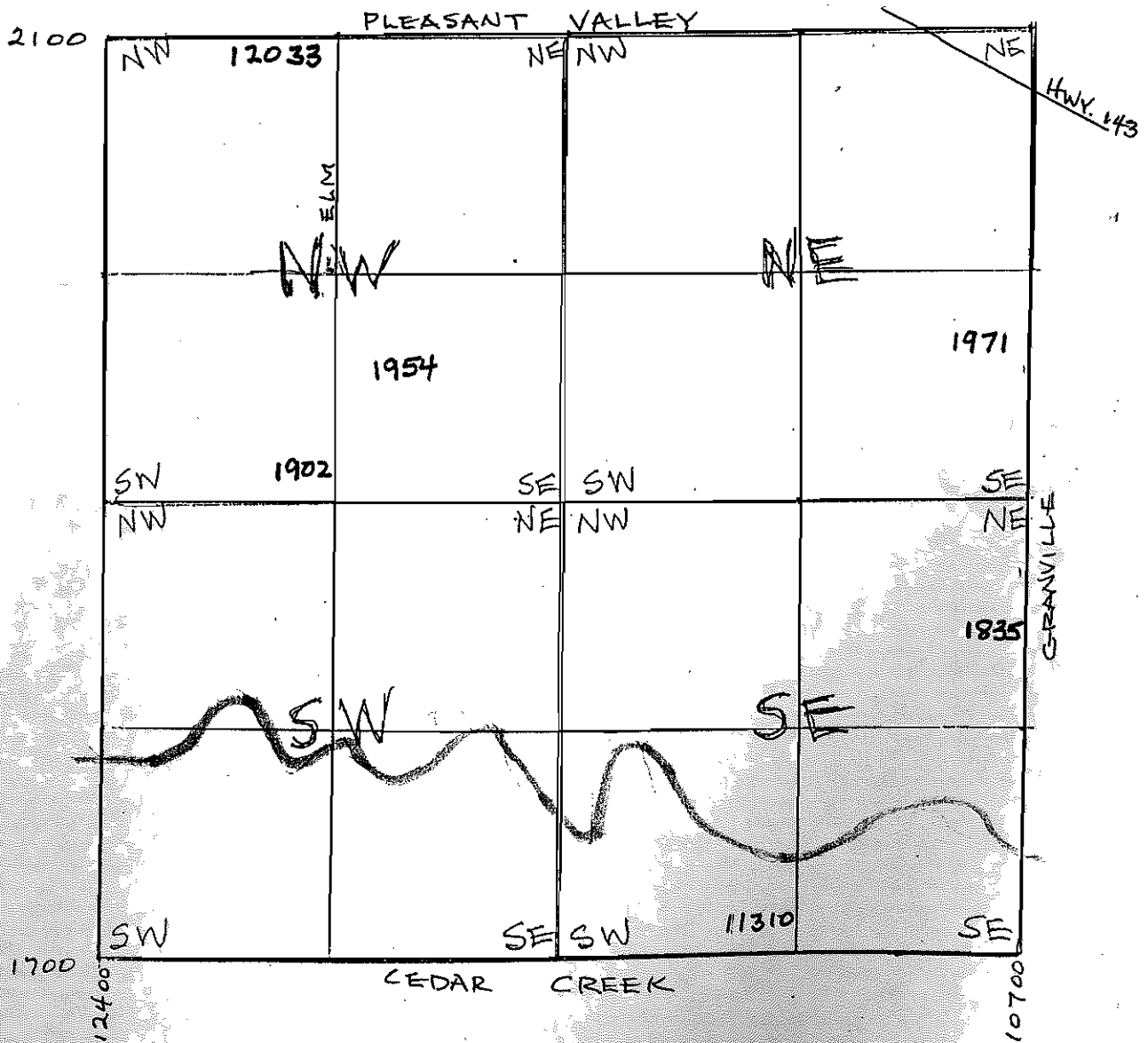
Photographed by M. Fay

Date 3/1994

TOWN OF CEDARBURG, WI.  
LANDMARKS COMMISSION BARN SURVEY

SECTION 7

1996



TOWN OF CEDARBURG LANDMARKS COMMISSION BARN SURVEY

WARD 6

LOCATION 1902 Elm

SECTION 7 NW NE SW SE (SE  $\frac{1}{4}$ )

OWNER Dawson, Dale

since \_\_\_\_\_

Plat maps: 1873-74 A. Byrne

1892 E.O. Byrne

1921 F. Runke

Age of barn \_\_\_\_\_

Type of barn: gable

Dutch gambrel

English gambrel

Size \_\_\_\_\_

Present use: \_\_\_\_\_

Other out buildings:

Silo: concrete stone wood modern

Grainery

Chicken coop

Wagon shed

Corn crib

Smokehouse

Summer kitchen



Photographed by M. Fay

Date 2/1994



TOWN OF CEDARBURG LANDMARKS COMMISSION BARN SURVEY

WARD 6

LOCATION 1954 Elm

SECTION 7 NW NE SW SE (SW  $\frac{1}{4}$ )

OWNER Zarling, Harold W.

since 1976

Plat maps: 1873-74 James Byrne

1892 J. Heltzbuner

1921 T. Conwell

Age of barn \_\_\_\_\_

Type of barn:  gable

Dutch gambrel

English gambrel

Size \_\_\_\_\_

Present use: Working farm

Other out buildings:

2 Silo: concrete stone wood modern

Grainery

Chicken coop

Wagon shed

Corn crib

Smokehouse

Summer kitchen



Photographed by Dr. Fay

Date 2/1994

TOWN OF CEDARBURG LANDMARKS COMMISSION BARN SURVEY

WARD 6

LOCATION 12033 Pleasant Valley

SECTION 7 NW NE SW SE (NW  $\frac{1}{4}$ )

OWNER Schurtz, Andrew

since \_\_\_\_\_

Plat maps: 1873-74 Pat Scott

1892 Mrs. Scott

1921 A. Benecke

Age of barn \_\_\_\_\_

Type of barn:  gable

Dutch gambrel

English gambrel

Size \_\_\_\_\_

Present use: \_\_\_\_\_

Other out buildings:

Silo: concrete stone wood modern

Grainery

Chicken coop

Wagon shed

Corn crib

Smokehouse

Summer kitchen



Photographed by M. Fay

Date 1/1994

TOWN OF CEDARBURG LANDMARKS COMMISSION BARN SURVEY

WARD 6

LOCATION .1971 Granville

SECTION 7 NW NE SW SE (SE  $\frac{1}{4}$ )

OWNER Goelz, Mark D.

since \_\_\_\_\_

Plat maps: 1873-74 F. Sulflo

1892 C. Lububke

1921 W. Berndt



Age of barn \_\_\_\_\_

Type of barn: gable

Dutch gambrel

English gambrel

Size \_\_\_\_\_

Present use: Horses

Other out buildings:

Silo: concrete stone wood modern

Grainery

Chicken coop

Wagon shed

Corn crib

Smokehouse

Summer kitchen

Photographed by Dr. Fay

Date 1/1994

TOWN OF CEDARBURG LANDMARKS COMMISSION BARN SURVEY

WARD 6

LOCATION 1835 Granville

SECTION 7 NW NE SW SE (NE 1/4)

OWNER Evers, Ronald P.

since \_\_\_\_\_

Plat maps: 1873-74 J. Miller

1892 John Miller

1921 A. Miller



Age of barn \_\_\_\_\_

Type of barn: Xgable

Dutch gambrel

English gambrel

Size \_\_\_\_\_

Present use: \_\_\_\_\_

Other out buildings:

Silo: concrete stone wood modern

Grainery

Chicken coop

Wagon shed

Corn crib

Smokehouse

Summer kitchen

Photographed by M. Fay

Date 1/1994

TOWN OF CEDARBURG LANDMARKS COMMISSION BARN SURVEY

WARD 6

LOCATION 11310 Cedar Creek

SECTION 7 NW NE SW SE (SW  $\frac{1}{4}$ )

OWNER Sauthoff, Harold

since 1991

Plat maps: 1873-74 F. Nortwig

1892 C. Wilhelmy

1921 W.W.

Age of barn \_\_\_\_\_

Type of barn:  gable

Dutch gambrel

English gambrel

Size \_\_\_\_\_

Present use: \_\_\_\_\_

Other out buildings:

Silo: concrete stone wood modern

Grainery


Chicken coop

Wagon shed

Corn crib

Smokehouse

Summer kitchen



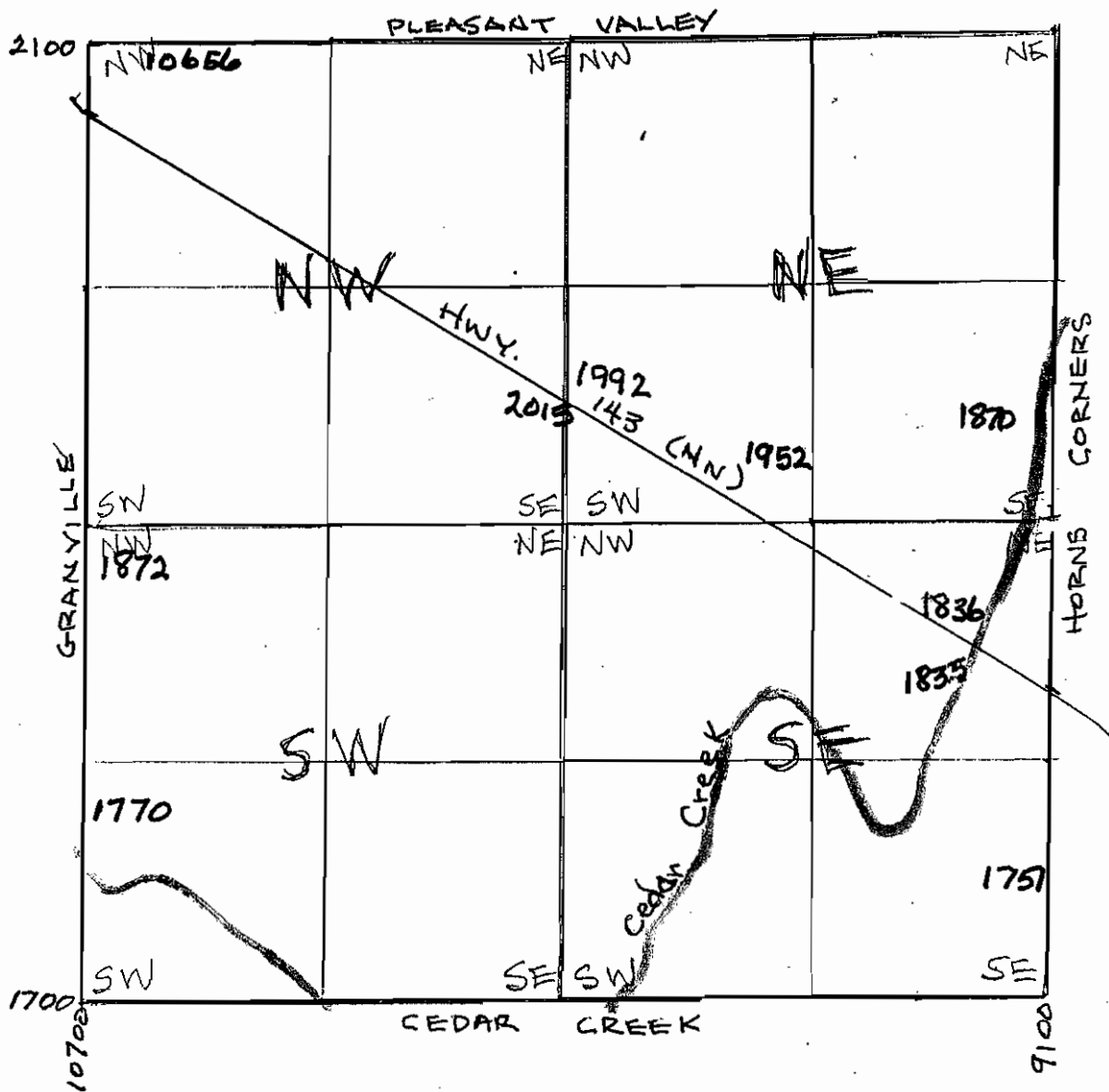
Photographed by Mr. Fay

Date 1/1994

# TOWN OF CEDARBURG, WI. LANDMARKS COMMISSION BARN SURVEY

## SECTION 8

1996



TOWN OF CEDARBURG LANDMARKS COMMISSION BARN SURVEY

WARD 7

LOCATION 10656 Pleasant Valley

SECTION 8 NW NE SW SE (NW  $\frac{1}{4}$ )

OWNER Wallis, Wm.

since \_\_\_\_\_

Plat maps: 1873-74 Naulin

1892 Wm. Naulin

1921 E. Benicke

Age of barn \_\_\_\_\_

Type of barn: gable

Dutch gambrel

X English gambrel

Size \_\_\_\_\_

Present use: \_\_\_\_\_

Other out buildings:

Silo: concrete stone wood modern

Grainery

Chicken coop

Wagon shed

Corn crib

Smokehouse

Summer kitchen



Photographed by M. Fay

Date 3/1994

TOWN OF CEDARBURG LANDMARKS COMMISSION BARN SURVEY

WARD 7

LOCATION 2015 Hwy. NN (143)

SECTION 8 NW NE SW SE

OWNER Kison, Norma

since 1970



Plat maps: 1873-74 Naulin

1892 Wm. Naulin

1921 E. Benicke

Age of barn \_\_\_\_\_

Type of barn:  gable

Dutch gambrel

English gambrel

Size 35 X 78

Present use: Hay

Other out buildings:

2 Silo: concrete stone wood modern

Grainery

Chicken coop

Wagon shed

Corn crib

Smokehouse

Summer kitchen

Photographed by M. Jay

Date 1/1994



TOWN OF CEDARBURG LANDMARKS COMMISSION BARN SURVEY

RD 7

LOCATION 1992 Hwy. NN (143)

SECTION 8 NW NE SW SE (NW 1/2)

OWNER Kison, Darwin

since \_\_\_\_\_

Plat maps: 1873-74 John Pryal

1892 Mrs. F. Brandt

1921 Mrs. F. Brandt



Age of barn \_\_\_\_\_

Type of barn:  gable

Dutch gambrel

English gambrel

Size \_\_\_\_\_

Present use: Working Farm



Other out buildings:

Silo: concrete <sup>2</sup> stone wood modern <sup>2</sup>

Grainery

Chicken coop

Wagon shed

Corn crib

Smokehouse

Summer kitchen

Photographed by M. Fay

Date 3/1994

TOWN OF CEDARBURG LANDMARKS COMMISSION BARN SURVEY

WARD 7

LOCATION 1952 Hwy. NN (143)

SECTION 8 NW NE SW SE (NE  $\frac{1}{4}$ )

OWNER Olson, Floyd E.

since \_\_\_\_\_

Plat maps: 1873-74 Armbruster

1892 F. Armbruster

1921 Armbruster

Age of barn \_\_\_\_\_

Type of barn:  gable

Dutch gambrel

English gambrel

Size \_\_\_\_\_

Present use: \_\_\_\_\_

Other out buildings:

Silo: concrete stone wood modern

Grainery

Chicken coop

Wagon shed

Corn crib

Smokehouse

Summer kitchen



Photographed by M. Fey

Date 3/1994

TOWN OF CEDARBURG LANDMARKS COMMISSION BARN SURVEY

RD 7

LOCATION 1870 Hwy. NN (143)

SECTION 8 NW NE SW SE (NE  $\frac{1}{2}$ )

OWNER Winkle, Robert W. & Mary Frank  
since 1990

Plat maps: 1873-74	<u>F. Steinke</u>
1892	<u>John Frank</u>
1921	<u>J. Frank</u>

Age of barn \_\_\_\_\_

Type of barn:  gable

Dutch gambrel

English gambrel

Size \_\_\_\_\_

Present use: \_\_\_\_\_

Other out buildings:

Silo: concrete stone wood modern

Grainery

Chicken coop

Wagon shed

Corn crib

Smokehouse

Summer kitchen



*Needs to  
be inserted  
in Barn  
Book.*

Photographed by M. Jay

Date 3/1994

TOWN OF CEDARBURG LANDMARKS COMMISSION BARN SURVEY

WARD 7

LOCATION 1854 Hwy. NN (143)

SECTION 8 NW NE SW SE(SE  $\frac{1}{4}$ )

OWNER Haas, Robert

since \_\_\_\_\_

Plat maps: 1873-74 \_\_\_\_\_

1892 \_\_\_\_\_

1921 \_\_\_\_\_

Age of barn \_\_\_\_\_

Type of barn:  gable

Dutch gambrel

English gambrel

Size \_\_\_\_\_

Present use: \_\_\_\_\_

Other out buildings:

Silo:  concrete  stone  wood  modern

Grainery

Chicken coop

Wagon shed

Corn crib

Smokehouse

Summer kitchen



Photographed by M. Fay

Date 3/1994

TOWN OF CEDARBURG LANDMARKS COMMISSION BARN SURVEY

ARD 6

LOCATION 1835 Hwy. NN (143)

SECTION 8 NW NE SW SE (SE

OWNER Hale, John R.

since 1979

Plat maps: 1873-74	<u>D. Barrelmann</u>
1892	<u>D. Barrelmann</u>
1921	<u>N. Schumacher</u>



Age of barn \_\_\_\_\_

Type of barn:  gable

Dutch gambrel

English gambrel

Size \_\_\_\_\_

Present use: \_\_\_\_\_

Other out buildings:

Silo: concrete stone wood modern

Grainery

Chicken coop

Wagon shed

Corn crib

Smokehouse

Summer kitchen

Photographed by M. Fay

Date 3/1994

TOWN OF CEDARBURG LANDMARKS COMMISSION BARN SURVEY

WARD 6

LOCATION 1751 Horns Corners

SECTION 8 NW NE SW SE (NE  $\frac{1}{4}$ )

OWNER Torrison, Lynn

since \_\_\_\_\_

Plat maps: 1873-74 Thieoboldt

1892 A. Schmeichel

1921 \_\_\_\_\_

Age of barn \_\_\_\_\_

Type of barn: Xgable

Dutch gambrel

English gambrel

Size \_\_\_\_\_

Present use: Home

Other out buildings:

Silo: concrete stone wood modern

Grainery

Chicken coop

Wagon shed

Corn crib

Smokehouse

Summer kitchen



Photographed by M. Fay

Date 1/1994

TOWN OF CEDARBURG LANDMARKS COMMISSION BARN SURVEY

WARD 6

LOCATION 1770 Granville

SECTION 8 NW NE SW SE (W  $\frac{1}{2}$ )

OWNER Reid, Robert C.

since 1993

Plat maps: 1873-74 Hensel

1892 F. Riebe

1921 E. Brandt

Age of barn \_\_\_\_\_

Type of barn: gable

Dutch gambrel

English gambrel

Size \_\_\_\_\_

Present use: \_\_\_\_\_

Other out buildings:

Silo: concrete stone wood modern

Grainery


Chicken coop

Wagon shed

Corn crib

Smokehouse

Summer kitchen



Photographed by Don Fay

Date 1/1994

TOWN OF CEDARBURG LANDMARKS COMMISSION BARN SURVEY

WARD 6

LOCATION 1872 Granville

SECTION 8 NW NE SW SE (NW  $\frac{1}{4}$ )

OWNER Hasselink, Curt J.

since 1987

Plat maps: 1873-74 C. Arndt

1892 H. Arndt

1921 C. Arndt

Age of barn \_\_\_\_\_

Type of barn:  gable

Dutch gambrel

English gambrel

Size \_\_\_\_\_

Present use: \_\_\_\_\_

Other out buildings:

Silo: concrete stone wood modern

Grainery

Chicken coop

Wagon shed

Corn crib

Smokehouse

Summer kitchen



Photographed by Mr. Fay

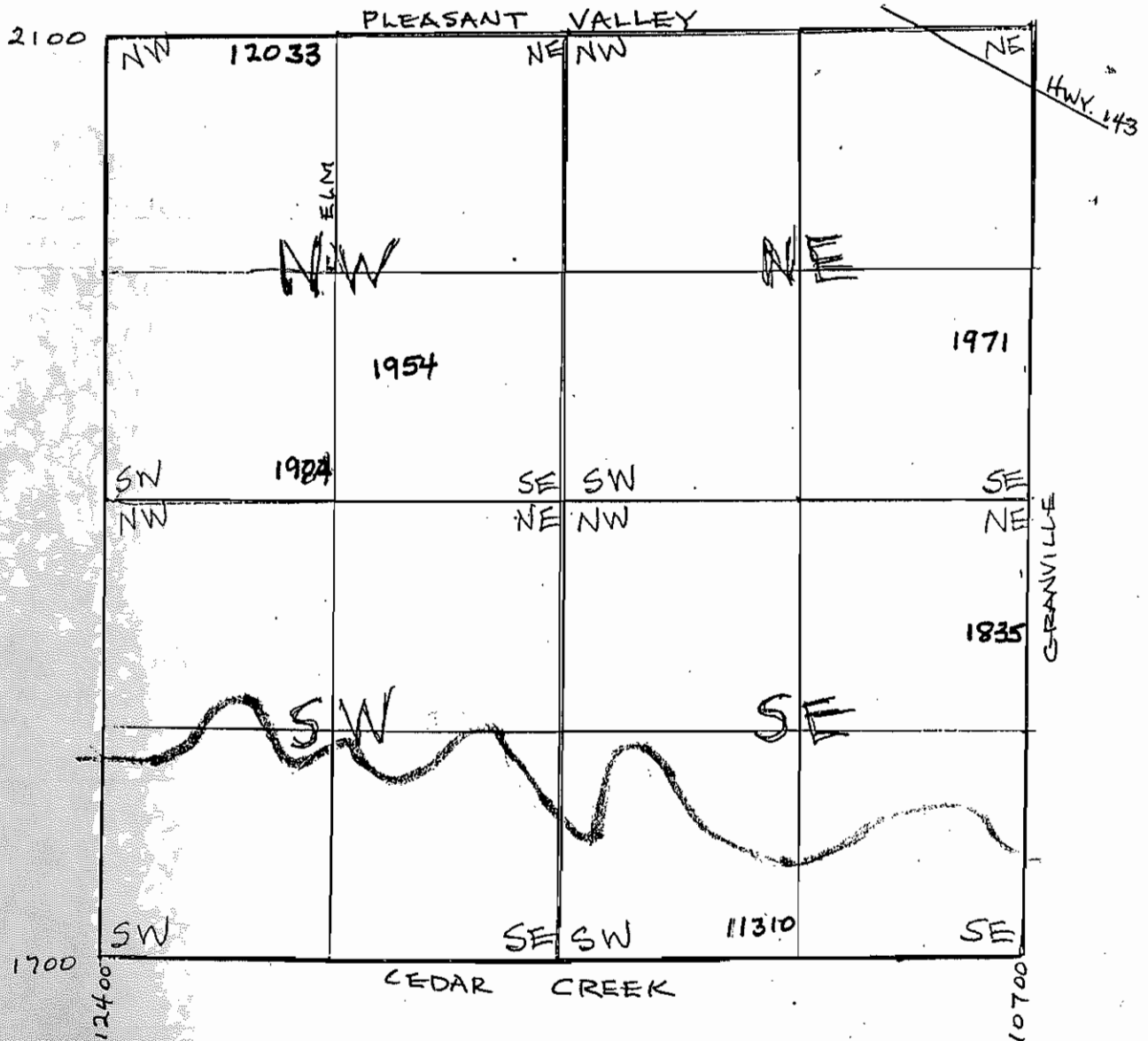
Date 1/1994



TOWN OF CEDARBURG, WI.  
LANDMARKS COMMISSION BARNS SURVEY

SECTION 7

1996



TOWN OF CEDARBURG LANDMARKS COMMISSION BARN SURVEY

WARD 6

LOCATION 1894 Elm

SECTION 7 NW NE SW SE (SE  $\frac{1}{4}$ )

OWNER David W. Barrows III

since 1984

Plat maps: 1873-74 A. Byrne

1892 E.O. Byrne

1921 F. Runke

Age of barn \_\_\_\_\_

Type of barn: gable

XDutch gambrel

English gambrel

Size \_\_\_\_\_

Present use: \_\_\_\_\_

Other out buildings:

x Silo: concrete stone wood modern

Grainery


Chicken coop

Wagon shed

Corn crib

Smokehouse

Summer kitchen



Photographed by M. Fay

Date 2/1994

TOWN OF CEDARBURG LANDMARKS COMMISSION BARN SURVEY

ARD 7

LOCATION corner Horns Corners & Kaehlers Mill Rds.

SECTION 9 NW NE SW SE (SW 1/4)

OWNER Dibben, Marlyn J.

since 1995

Plat maps: 1873-74 C. Rusche

1892 Jacob Jost

1921 G. Yost



Age of barn \_\_\_\_\_

Type of barn: gable

Dutch gambrel

English gambrel

Size \_\_\_\_\_

Present use: \_\_\_\_\_

Other out buildings:

Silo: concrete stone wood modern

Grainery

Chicken coop

Wagon shed

Corn crib

Smokehouse

Summe. kitchen

Photographed by M. Fay

Date 3/1994

TOWN OF CEDARBURG LANDMARKS COMMISSION BARN SURVEY

WARD 7

LOCATION 8668 Kaehlers Mill

SECTION 9 NW NE SW SE (SE  $\frac{1}{4}$ )

OWNER Mann, Lorraine

since \_\_\_\_\_

Plat maps: 1873-74 Bottcher

1892 Lempke

1921 J. Yost

Age of barn \_\_\_\_\_

Type of barn:  gable

Dutch gambrel

English gambrel

Size \_\_\_\_\_

Present use: \_\_\_\_\_

Other out buildings:

xSilo: concrete stone wood modern

Grainery


Chicken coop

Wagon shed

Corn crib

Smokehouse

Summer kitchen



Photographed by M. Fay

Date 3/1994

TOWN OF CEDARBURG LANDMARKS COMMISSION BARN SURVEY

RD 7

LOCATION 8473 Kaehlers Mill

SECTION 9 NW NE SW SE (NE  $\frac{1}{4}$ )

OWNER Hale, Jack & Susan

since \_\_\_\_\_

Plat maps: 1873-74 Junghaus

1892 Younghaus

1921 Junghaus

Age of barn \_\_\_\_\_

Type of barn:  gable

Dutch gambrel

English gambrel

Size \_\_\_\_\_

Present use: \_\_\_\_\_

Other out buildings:

Silo: concrete stone wood modern

Grainery

Chicken coop

Wagon shed

Corn crib

Smokehouse

Summer kitchen



Photographed by M. Fay

Date 3/1994

TOWN OF CEDARBURG LANDMARKS COMMISSION BARN SURVEY

WARD 7

LOCATION 7925 Kaehlers Mill

SECTION 9      NW NE SW SE (NE 1/4)

OWNER Replagal, Justin

since 1974

Plat maps: 1873-74 Anton Bahm

1892 E. Stauske

1921 H. Dietrich



Age of barn 1878

Type of barn:  gable

Dutch gambrel

English gambrel

Size 35 X 90

Present use: storage

Other out buildings:

Silo: concrete stone wood modern

Grainery

Chicken coop

Wagon shed

Corn crib

Smokehouse

Summer kitchen

Photographed by M. Fay

Date 3/1994

TOWN OF CEDARBURG LANDMARKS COMMISSION BARN SURVEY

BARN 7

LOCATION 7877 Kaehlers Mill Rd.

SECTION 9 NW NE SW SE (NE $\frac{1}{4}$ )

OWNER Luedtke, Ralph

since \_\_\_\_\_

Plat maps: 1873-74 Anton Bahm

1892 E. Stauske

1921 H. Dietrich



Age of barn 1896 (built by Stauske  
moved by Luedtkes)

Type of barn:  gable

Dutch gambrel

English gambrel

Size 28 X 40

Present use: shop

Other out buildings:

Silo: concrete stone wood

Grainery


Chicken coop

Wagon shed

Corn crib

Smokehouse

Summer kitchen



Photographed by M. Fay

Date 5/1996

TOWN OF CEDARBURG LANDMARKS COMMISSION BARN SURVEY

WARD 7

LOCATION 7700 Kaehlers Mill

SECTION 9 NW NE SW SE (SE 1/4)


OWNER Pape & Hale

since 1995

Plat maps: 1873-74 H. Krohn

1892 E. Krohn

1921 E. Krohn



Age of barn 1900 (third barn after two fires)

Type of barn:  gable

Dutch gambrel

English gambrel

Size \_\_\_\_\_

Present use: \_\_\_\_\_

Other out buildings:

Silo: concrete stone wood modern

Grainery

Chicken coop

Wagon shed

Corn crib

Smokehouse

Summer kitchen



Photographed by M. Jay

Date 3/1994



TOWN OF CEDARBURG LANDMARKS COMMISSION BARN SURVEY

WARD 7

LOCATION 7922 Cedar Creek

SECTION 9 NW NE SW SE (SE  $\frac{1}{4}$ )

OWNER Schmidt, P.J.

since \_\_\_\_\_

Plat maps: 1873-74 A. Behrens

1892 C.C. Stock & Grain

1921 H. Behrens

Age of barn \_\_\_\_\_

Type of barn:  gable

Dutch gambrel

English gambrel

Size \_\_\_\_\_

Present use: \_\_\_\_\_

Other out buildings:

Silo: concrete stone wood modern

Grainery

Chicken coop

Wagon shed

Corn crib

Smokehouse

Summer kitchen



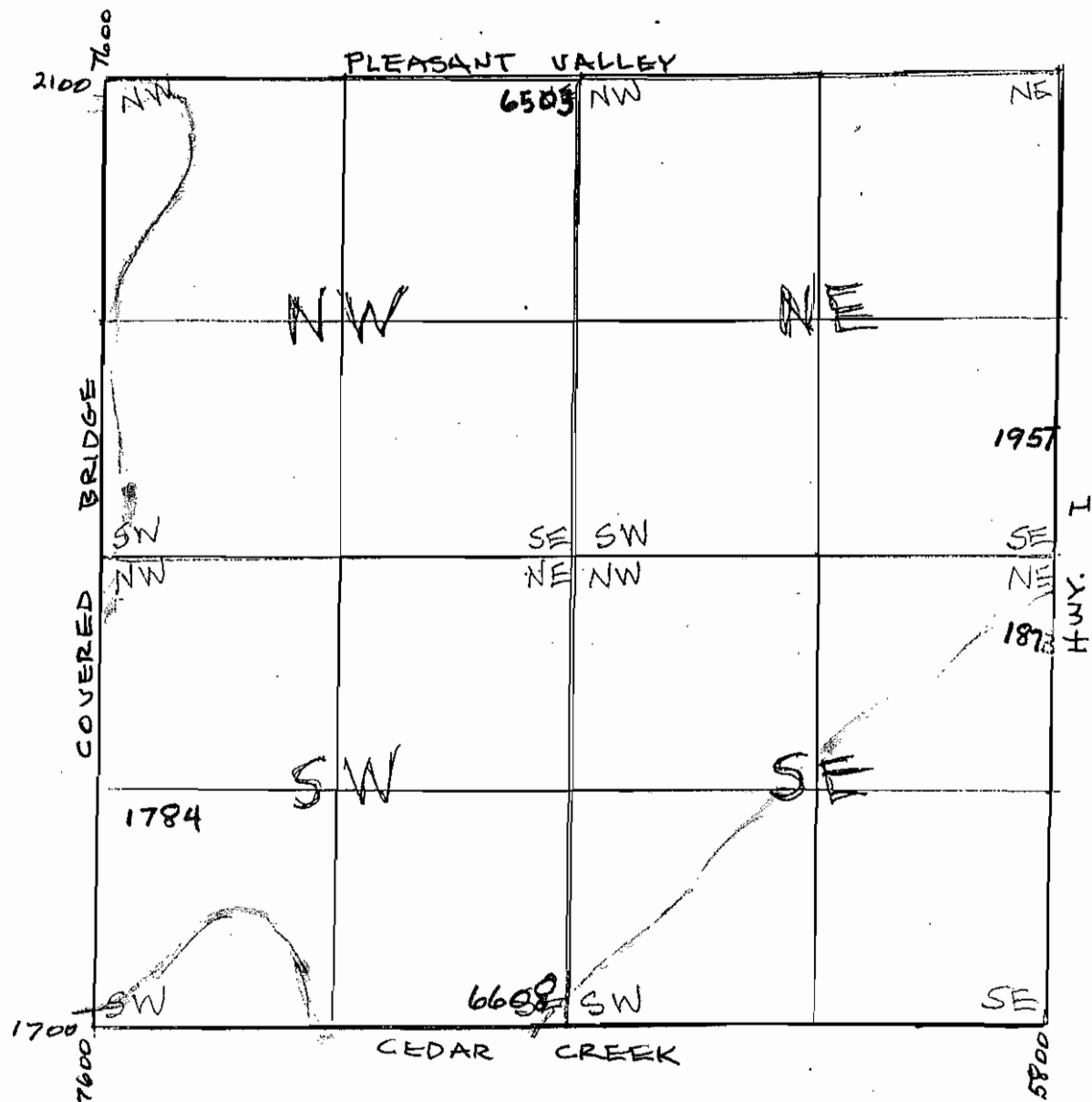
Photographed by M. Fay

Date 3/1994

TOWN OF CEDARBURG, WI.  
LANDMARKS COMMISSION BARN SURVEY

SECTION 10

1996



TOWN OF CEDARBURG LANDMARKS COMMISSION BARN SURVEY

WARD 8

LOCATION 6503 Pleasant Valley

SECTION 10 NW NE SW SE(NE  $\frac{1}{4}$ )

OWNER Kloehn, Wilmer A.

since 1983

Plat maps: 1873-74 M. Nolan

1892 Julia Nolan & Co.

1921 M. Driscoll

Age of barn \_\_\_\_\_

Type of barn:  gable

Dutch gambrel

English gambrel

Size 24 X 26 (main barn)

Present use: storage

Other out buildings:

Silo: concrete stone wood modern

Grainery

Chicken coop

Wagon shed

Corn crib

Smokehouse

Summer kitchen



Photographed by Dr. Fay

Date 1/1994

TOWN OF CEDARBURG LANDMARKS COMMISSION BARN SURVEY

WARD 8

LOCATION 1957 Hwy. I

SECTION 10 NW NE SW SE(SE  $\frac{1}{2}$ )

OWNER Largin, Clarence O.

since 1983

Plat maps: 1873-74 V. Beschta

1892 H. Beschta

1921 H. Van De Boom

Age of barn \_\_\_\_\_

Type of barn:  gable

Dutch gambrel

English gambrel

Size \_\_\_\_\_

Present use: \_\_\_\_\_

Other out buildings:

Silo: concrete stone wood modern

Grainery

Chicken coop

Wagon shed

Corn crib

Smokehouse

Summer kitchen



Photographed by M. Fay

Date 3/1994

64

TOWN OF CEDARBURG LANDMARKS COMMISSION BARN SURVEY

WARD 8

LOCATION 1873 Hwy. I

SECTION 10 NW NE SW SE (NE  $\frac{1}{4}$ )

OWNER Sukowski, Michael G.

since 1984

Plat maps: 1873-74 M. Moldenhauer

1892 Schlaegel

1921 E. Schlagel

Age of barn \_\_\_\_\_

Type of barn: gable

Dutch gambrel

English gambrel

Size \_\_\_\_\_

Present use: \_\_\_\_\_

Other out buildings:

Silo: concrete stone wood modern

Grainery


Chicken coop

Wagon shed

Corn crib

Smokehouse

Summer kitchen



Photographed by M. Fay

Date 3/1994

TOWN OF CEDARBURG LANDMARKS COMMISSION BARN SURVEY

WARD 8

LOCATION 6608 Cedar Creek

SECTION 10 NW NE SW SE (SE  $\frac{1}{4}$ )

OWNER Sommer, R.W.

since 1990

Plat maps: 1873-74 J. Galligan

1892 F. Behren

1921 Cedarburg Canning Co.



Age of barn \_\_\_\_\_

Type of barn: gable

Dutch gambrel

X English gambrel

Size \_\_\_\_\_

Present use: \_\_\_\_\_

Other out buildings:

Silo: concrete stone wood modern

Grainery

Chicken coop

Wagon shed

Corn crib

Smokehouse

Summer kitchen

Photographed by M. Fay

Date 1/1994

TOWN OF CEDARBURG LANDMARKS COMMISSION BARN SURVEY

WARD 8

LOCATION 1784 Covered Bridge

SECTION 10 NW NE SW SE (SW  $\frac{1}{4}$ )

OWNER Olson, John M.

since 1990

Plat maps: 1873-74 P. Corrigan

1892 Michael Hickey

1921 H. Eberhardt

Age of barn \_\_\_\_\_

Type of barn:  gable

Dutch gambrel

English gambrel

Size \_\_\_\_\_

Present use: \_\_\_\_\_

Other out buildings:

Silo:  concrete  stone  wood  modern

Grainery

Chicken coop

Wagon shed

Corn crib

Smokehouse

Summer kitchen



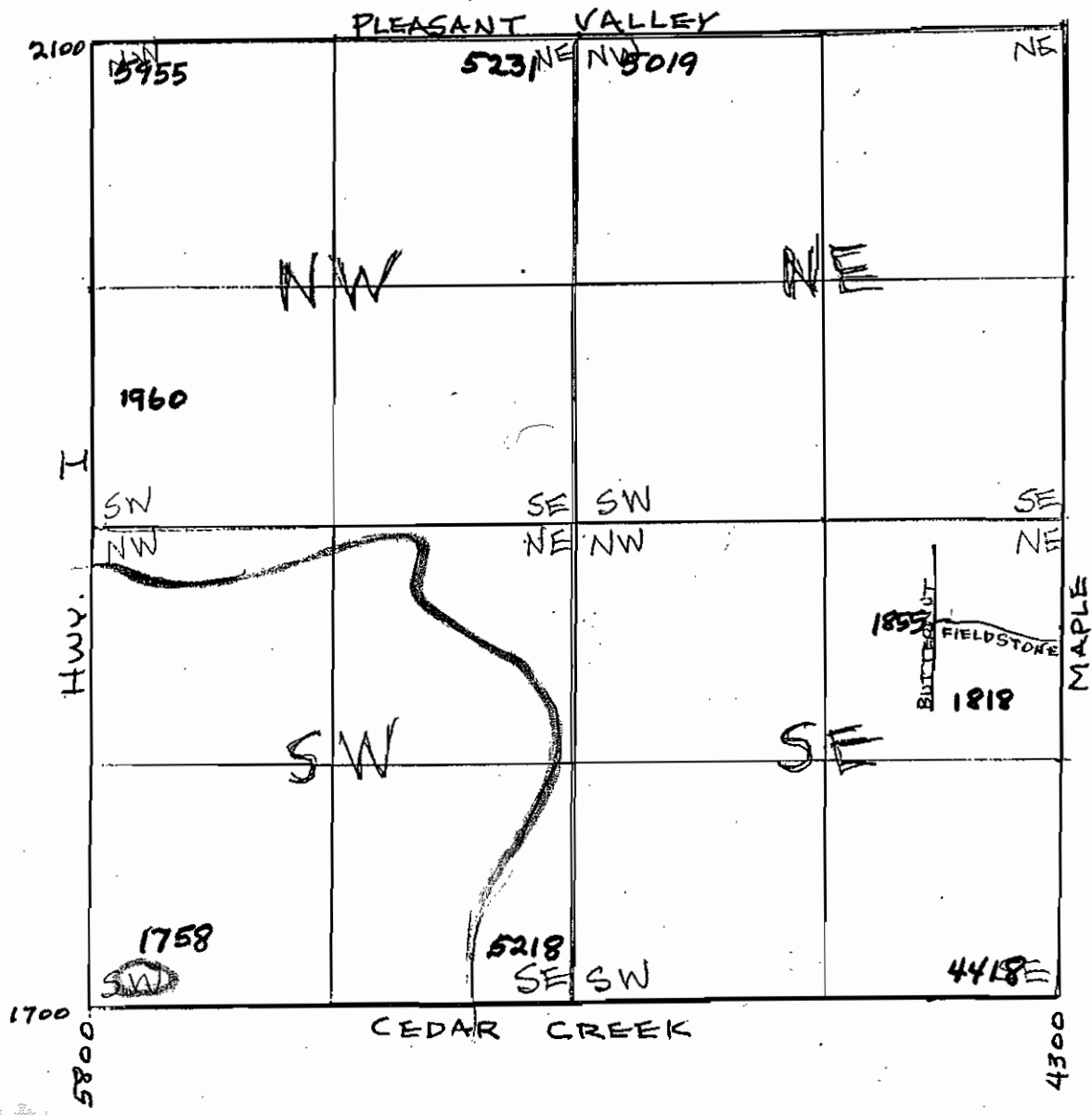
Photographed by M. Fay

Date 3/1994

TOWN OF CEDARBURG, WI.  
LANDMARKS COMMISSION BARN SURVEY

SECTION 11

1996





TOWN OF CEDARBURG LANDMARKS COMMISSION BARN SURVEY

WARD 8

LOCATION 5019 Pleasant Valley

SECTION 11 NW NE SW SE (NW 1/4)

OWNER Kloehn, Wilmer

since \_\_\_\_\_

Plat maps: 1873-74 W. Dollert

1892 Schultz

1921 A. Kloehn

Age of barn \_\_\_\_\_

Type of barn:  gable

Dutch gambrel

English gambrel

Size \_\_\_\_\_

Present use: Working farm

Other out buildings:

4 Silo: concrete stone wood modern

Grainery

Chicken coop

Wagon shed

Corn crib

Smokehouse

Summer kitchen



Photographed by Dr. Fay

Date 1/1994

TOWN OF CEDARBURG LANDMARKS COMMISSION BARN SURVEY

WARD 8


LOCATION 5231 Pleasant Valley

SECTION 11 NW NE SW SE (NE 1/4)

OWNER Wiebe, Roger

since 1978

Plat maps: 1873-74	<u>J. Hentges</u>
1892	<u>J.P. Hentches</u>
1921	<u>J.J. Hentges</u>



Age of barn \_\_\_\_\_

Type of barn: Xgable

Dutch gambrel

English gambrel

Size Working farm

Present use: \_\_\_\_\_

Other out buildings:

4 Silo 2 concrete stone wood 2 modern

Grainery

Chicken coop

Wagon shed

Corn crib

Smokehouse

Summer kitchen

Photographed by M. Fay

Date 1/1994

TOWN OF CEDARBURG LANDMARKS COMMISSION BARN SURVEY

WARD 8

LOCATION 5955 Pleasant Valley

SECTION 11 NW NE SW SE(NW $\frac{1}{2}$ )

OWNER Zautcke, Donald

since \_\_\_\_\_

Plat maps: 1873-74 H. Janke

1892 H. Janke

1921 J. Kloehn



Age of barn \_\_\_\_\_

Type of barn: gable

Dutch gambrel

English gambrel

Size \_\_\_\_\_

Present use: \_\_\_\_\_

Other out buildings:

Silo: concrete stone wood modern

Grainery

Chicken coop

Wagon shed

Corn crib

Smokehouse

Summer kitchen

Photographed by M. Fay

Date 1/1994

TOWN OF CEDARBURG LANDMARKS COMMISSION BARN SURVEY

WARD 8

LOCATION 1960 Hwy. I

SECTION 11 NW NE SW SE (SW  $\frac{1}{4}$ )

OWNER Verish, Curtis J.

since 1977

Plat maps: 1873-74	<u>V. Beschta</u>
1892	<u>M. Thelen</u>
1921	<u>P.J. Thelen</u>

Age of barn \_\_\_\_\_

Type of barn: gable  
 Dutch gambrel  
 English gambrel

Size \_\_\_\_\_

Present use: \_\_\_\_\_

Other out buildings:

2 Silo: concrete stone wood modern

Grainery


Chicken coop

Wagon shed

Corn crib

Smokehouse

Summer kitchen



Photographed by M. Fay

Date 3/1994

TOWN OF CEDARBURG LANDMARKS COMMISSION BARN SURVEY

WARD 8

LOCATION 1758 Hwy. I

SECTION 11 NW NE SW SE (SW 1/4)


OWNER Moldenhauer, Harold W.

since \_\_\_\_\_

Plat maps: 1873-74 Mrs. Moldenhauer

1892 C. Moldenhauer

1921 C. Moldenhauer



Age of barn \_\_\_\_\_

Type of barn: Xgable

Dutch gambrel

English gambrel

Size \_\_\_\_\_

Present use: Working farm

Other out buildings:

2 Silo: <sup>1940</sup> concrete <sup>1915</sup> stone wood modern

Grainery


Chicken coop

Wagon shed

Corn crib

Smokehouse

Summer kitchen



Photographed by Dr. Fay

Date 3/1994

TOWN OF CEDARBURG LANDMARKS COMMISSION BARN SURVEY

WARD 8

LOCATION 5218 Cedar Creek

SECTION 11 NW NE SW SE (SE 1/4)

OWNER Laubenstein, Theophil

since 1875

Plat maps: 1873-74 E. Oehme

1892 Z. Laubenstein

1921 F. Laubenstein

Age of barn 1870's

Type of barn:  gable

Dutch gambrel

English gambrel

Size \_\_\_\_\_

Present use: \_\_\_\_\_

Other out buildings:

Silo: concrete 1906 stone wood modern

Grainery

Chicken coop

Wagon shed

Corn crib

Smokehouse

Summer kitchen



County Ozaukee

Name Theophil Laubenstein

Address 5218 W. Cedar Creek Road

Grafton, WI 53024 375-4183

Township Cedarburg Sec. 11-10-21 Range \_\_\_\_\_

Year Settled 1874 Year of Award 1974

Photographed by M. Fay

Date 3/1994

TOWN OF CEDARBURG LANDMARKS COMMISSION BARN SURVEY

WARD 8

LOCATION 4418 Cedar Creek

SECTION 11 NW NE SW SE (SE  $\frac{1}{4}$ )

OWNER Akerlund, Scott

since 1990

Plat maps: 1873-74 C. Pracht

1892 F. Nierode

1921 J. Laubenstein

Age of barn \_\_\_\_\_

Type of barn: Xgable

Dutch gambrel

English gambrel

Size \_\_\_\_\_

Present use: \_\_\_\_\_

Other out buildings:

Silo: concrete stone wood modern

Grainery


Chicken coop

Wagon shed

Corn crib

Smokehouse

Summer kitchen



Photographed by Mr. Fay

Date 1/1994

TOWN OF CEDARBURG LANDMARKS COMMISSION BARN SURVEY

WARD 8

LOCATION 1818 Butternut-Berndt

SECTION 11 NW NE SW SE (NE  $\frac{1}{4}$ )

OWNER Berndt, Elsie M.

since \_\_\_\_\_

Plat maps: 1873-74 A. Laabs

1892 H. Laabs

1921 Mrs. A. Laabs



Age of barn \_\_\_\_\_

Type of barn:  gable

Dutch gambrel

English gambrel

Size \_\_\_\_\_

Present use: \_\_\_\_\_

Other out buildings:

Silo: concrete stone wood modern

Grainery

Chicken coop

Wagon shed

Corn crib

Smokehouse

Summer kitchen

Photographed by M. Jay

Date 1/1994



TOWN OF CEDARBURG LANDMARKS COMMISSION BARN SURVEY

WARD 8

LOCATION corner Fieldstone & Butternut

SECTION 11 NW NE SW SE (NE  $\frac{1}{2}$ )

OWNER \_\_\_\_\_

since \_\_\_\_\_

Plat maps: 1873-74	<u>A. Laabs</u>
1892	<u>H. Laabs</u>
1921	<u>Mrs. H. Laabs</u>

Age of barn \_\_\_\_\_

Type of barn: gable  
 Dutch gambrel  
 English gambrel

Size \_\_\_\_\_

Present use: \_\_\_\_\_

Other out buildings:

- 2 Silo: concrete stone wood modern
- Grainery
- Chicken coop
- Wagon shed
- Corn crib
- Smokehouse
- Summer kitchen



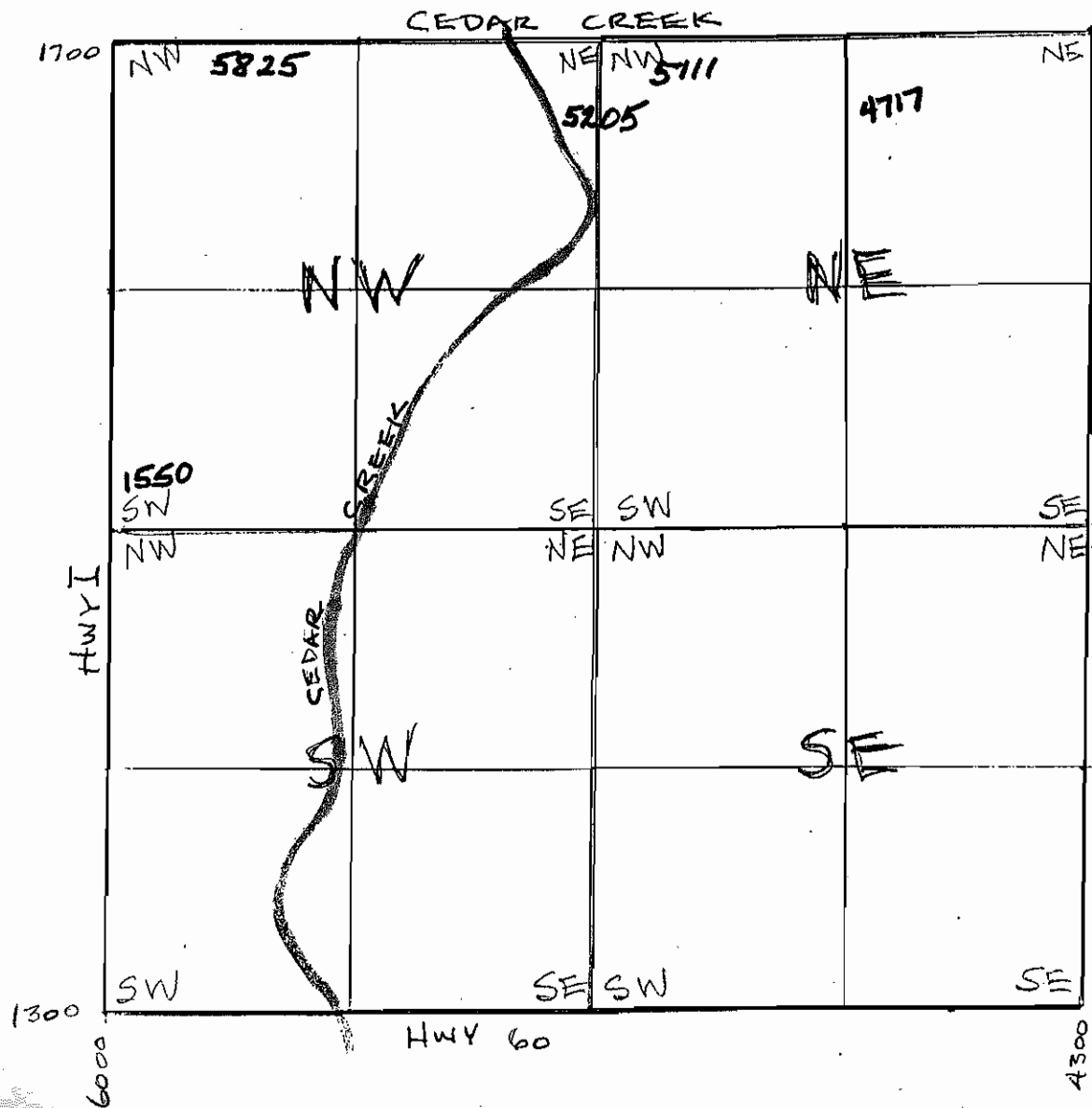
Photographed by M. Fay

Date 1/1994

TOWN OF CEDARBURG, WI.  
LANDMARKS COMMISSION BARN SURVEY

SECTION 14

1996



TOWN OF CEDARBURG LANDMARKS COMMISSION BARN SURVEY

RD 5

LOCATION 1550 Hwy. I

SECTION 14 NW NE SW SE (SW  $\frac{1}{4}$ )

OWNER Uhren, Robert

since 1977

Plat maps: 1873-74 J. O'Neil

1892 Fred Behrens

1921 E. Behrens

Age of barn \_\_\_\_\_

Type of barn: gable

Dutch gambrel

English gambrel

Size \_\_\_\_\_

Present use: \_\_\_\_\_

Other out buildings:

Silo: concrete stone wood modern

Grainery

Chicken coop

Wagon shed

Corn crib

Smokehouse

Summer kitchen



Photographed by M. Fay

Date 2/1995

TOWN OF CEDARBURG LANDMARKS COMMISSION BARN SURVEY

WARD 5

LOCATION 5825 Cedar Creek

SECTION 14 NW NE SW SE (NW  $\frac{1}{4}$ )

OWNER Cedarburg Development (Gutemann)

since 1991

Plat maps: 1873-74 P. Scheer

1892 (no name)

1921 H. Scheer

Age of barn 1906 date on N. Door.

Type of barn:  gable

Dutch gambrel

English gambrel

Size also Square Stone Silo (attached)

Present use: \_\_\_\_\_

Other out buildings:

Silo: concrete stone wood

Grainery


Chicken coop

Wagon shed

Corn crib

Smokehouse

Summer kitchen



Photographed by M. Fay

Date 2/1995

TOWN OF CEDARBURG LANDMARKS COMMISSION BARN SURVEY

ARD 8

LOCATION 5205 Cedar Creek

SECTION 14 NW NE SW SE (NW 1/4)

OWNER Stevens, Bruce

since 1981

Plat maps: 1873-74	<u>G. Scholz</u>
1892	<u>Z. Laubenstein</u>
1921	<u>F. Laubenstein</u>

Age of barn \_\_\_\_\_

Type of barn:  gable

Dutch gambrel

English gambrel

Size \_\_\_\_\_

Present use: Restored=storage

Other out buildings:

Silo: concrete stone wood modern

Grainery

Chicken coop

Wagon shed

Corn crib

Smokehouse

Summer kitchen



Photographed by M. Hay

Date 3/1994

TOWN OF CEDARBURG LANDMARKS COMMISSION BARN SURVEY

WARD 8

LOCATION 5111 Cedar Creek

SECTION 14 NW NE SW SE (NE  $\frac{1}{2}$ )

OWNER Schroeter Bros.

since \_\_\_\_\_

Plat maps: 1873-74 Fitzgerald

1892 Wm. Uttech

1921 V. Laubenstein

Age of barn \_\_\_\_\_

Type of barn:  gable

Dutch gambrel

English gambrel

Size \_\_\_\_\_

Present use: \_\_\_\_\_

Other out buildings:

Silo: concrete stone wood modern

Grainery

Chicken coop

Wagon shed

Corn crib

Smokehouse

Summer kitchen



Photographed by M. Fry

Date 3/1994

TOWN OF CEDARBURG LANDMARKS COMMISSION BARN SURVEY

RD 8:

LOCATION 4717 Cedar Creek

SECTION 14 NW NE SW SE (NE  $\frac{1}{4}$ )

OWNER Landgraf, Ralph

since 1957

Plat maps: 1873-74 Fitzgerald

1892 H. Scheer

1921 Schroeter

Age of barn \_\_\_\_\_

Type of barn:  gable

Dutch gambrel

English gambrel

Size 40 X 70



Present use: \_\_\_\_\_

Other out buildings:

Silo: concrete stone wood modern

Grainery

Chicken coop

Wagon shed

Corn crib

Smokehouse

Summer kitchen

Mr. Landgraf noted that electricity came to Cedar Creek Road in 1927.

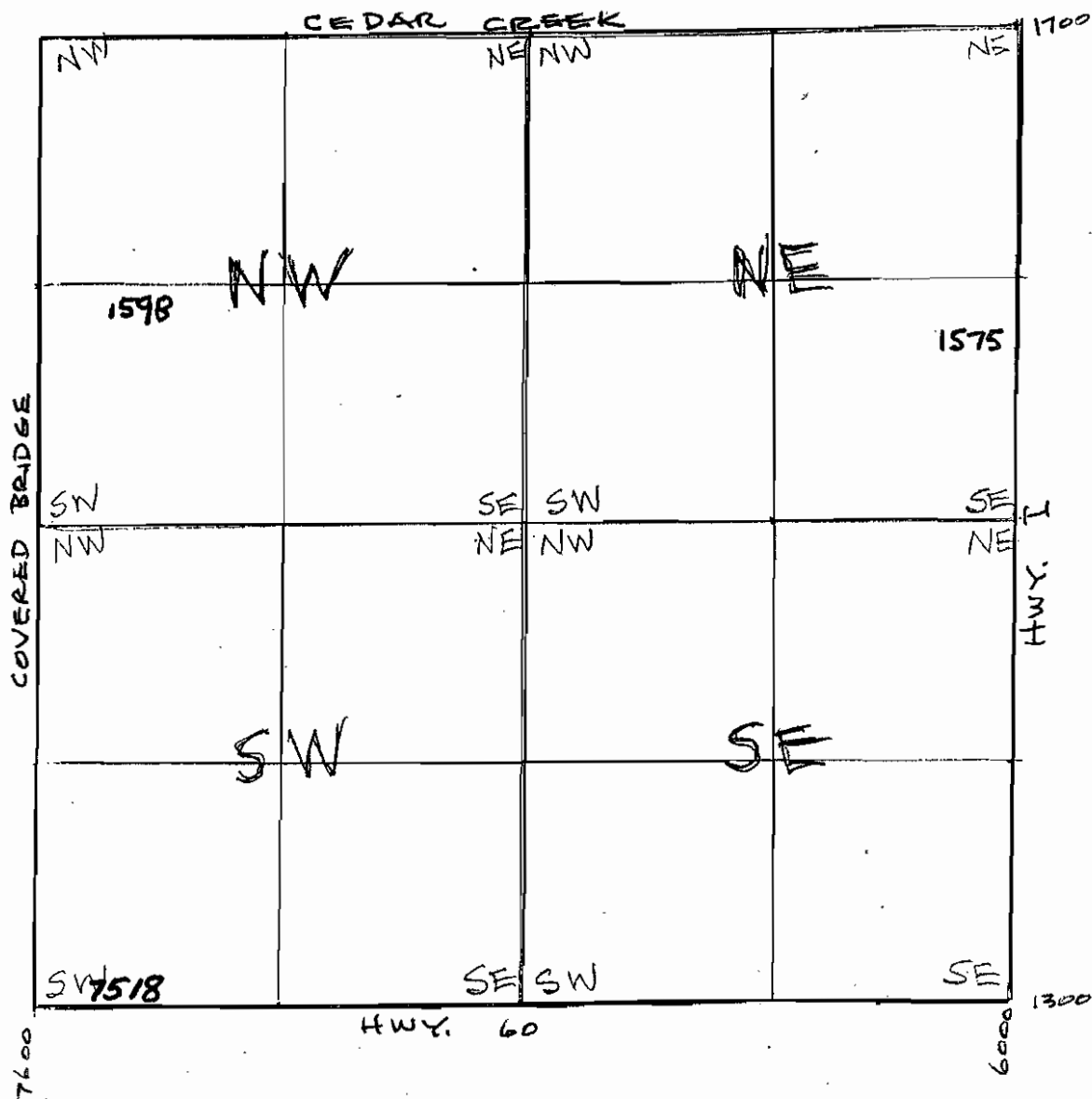
Photographed by M. Fay

Date 3/1994

TOWN OF CEDARBURG, WI.  
LANDMARKS COMMISSION BARN SURVEY

SECTION 15

1996





TOWN OF CEDARBURG LANDMARKS COMMISSION BARN SURVEY

ARD 5

LOCATION 1598 Covered Bridge

SECTION 15 NW NE SW SE (SW  $\frac{1}{4}$ )

OWNER Morter, Howard

since 1974

Plat maps: 1873-74 B. Corrigan

1892 Jas. Corrigan

1921 H. Zirtzlaff



Age of barn \_\_\_\_\_

Type of barn:  gable

Dutch gambrel

English gambrel

Size \_\_\_\_\_

Present use: \_\_\_\_\_

Other out buildings:

Silo: concrete stone wood

Grainery

Chicken coop

Wagon shed

Corn crib

Smokehouse

Summer kitchen



Photographed by M. Fay

Date 3/1995

TOWN OF CEDARBURG LANDMARKS COMMISSION BARN SURVEY

WARD 5

LOCATION 7518 Hwy. 60

SECTION 15 NW NE SW SE (SW  $\frac{1}{4}$ )

OWNER Oberhau, Roy

since \_\_\_\_\_

Plat maps: 1873-74

Pat Halpin

1892

Thos. Halpin

1921

J. Halpin

Age of barn \_\_\_\_\_

Type of barn:  gable

Dutch gambrel

English gambrel

Size \_\_\_\_\_

Present use: CEDARBURG SIGN CO.

Other out buildings:

Silo: concrete stone wood modern

Grainery

Chicken coop

Wagon shed

Corn crib

Smokehouse

Summer kitchen



Photographed by M. Fay

Date 2/1995

TOWN OF CEDARBURG LANDMARKS COMMISSION BARN SURVEY

RD 5

LOCATION 1587 Hwy. I

SECTION 15 NW NE SW SE (SE  $\frac{1}{4}$ )

OWNER Meinert, James

since 1980

Plat maps: 1873-74 F. Berhens

1892 Fred Behrens

1921 E. Behrens

Age of barn \_\_\_\_\_

Type of barn: gable

Dutch gambrel

English gambrel

Size \_\_\_\_\_

Present use: \_\_\_\_\_

Other out buildings:

3 Silo: concrete stone wood modern  
dbl. silo roof over 2

Grainery

Chicken coop

Wagon shed - stone

Corn crib

Smokehouse

Summer kitchen



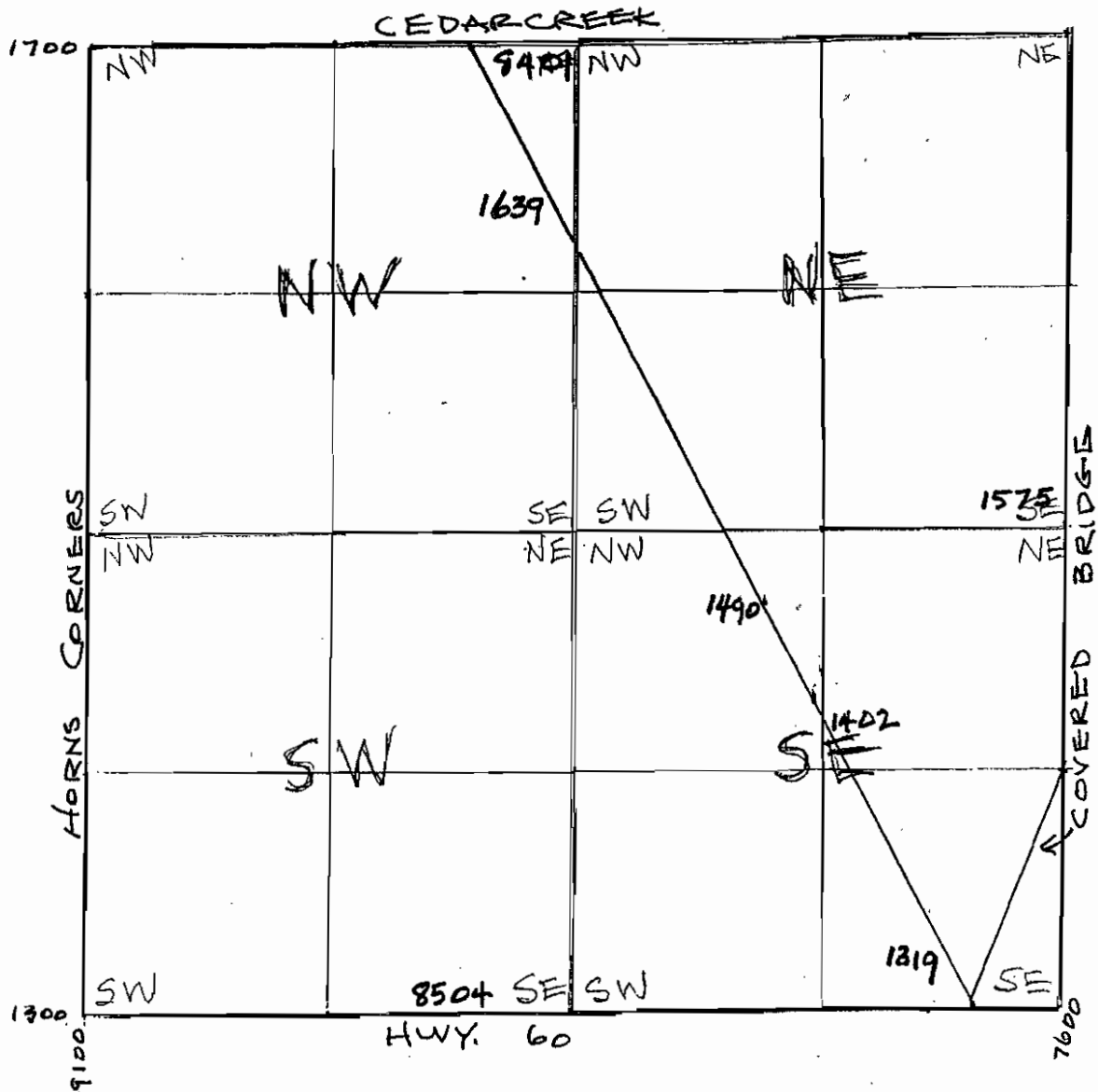
Photographed by M. Jay

Date 2/1995

TOWN OF CEDARBURG, WI.  
LANDMARKS COMMISSION BARN SURVEY

SECTION 16

1996



TOWN OF CEDARBURG LANDMARKS COMMISSION BARN SURVEY

RD 5

LOCATION 1575 Covered Bridge

SECTION 16 NW NE SW SE (SE  $\frac{1}{4}$ )

OWNER Buss, William A.

since 1992

Plat maps: 1873-74	<u>J. Groth</u>
1892	<u>Arend Behrens</u>
1921	<u>Bentz</u>



Age of barn \_\_\_\_\_

Type of barn:  gable  
 Dutch gambrel  
 English gambrel

Size \_\_\_\_\_

Present use: \_\_\_\_\_

Other out buildings:

- Silo: concrete stone wood
- Grainery
- Chicken coop
- Wagon shed
- Corn crib
- Smokehouse
- Summer kitchen



Photographed by M. Ray  
Date 3/1995

TOWN OF CEDARBURG LANDMARKS COMMISSION BARN SURVEY

WARD 5

LOCATION 8401 Cedar Creek

SECTION 16 NW NE SW SE (NE  $\frac{1}{4}$ )

OWNER Naulin, Clarence

since \_\_\_\_\_

Plat maps: 1873-74 M. Minzlaff

1892 Volp

1921 P. Naulin

Age of barn 1880's

Type of barn: xgable

Dutch gambrel

English gambrel

Size 24 X 36 (has pegged plank floor)

Present use: \_\_\_\_\_

Other out buildings:

Silo: concrete stone wood modern

Grainery

Chicken coop

Wagon shed

Corn crib

Smokehouse

Summer kitchen



Photographed by M. Fay

Date 3/1995

TOWN OF CEDARBURG LANDMARKS COMMISSION BARN SURVEY

RD 5

LOCATION 1639 Hwy. NN (143)

SECTION 16 NW NE SW SE (NE  $\frac{1}{4}$ )

OWNER Meister, Carl E.

since \_\_\_\_\_

Plat maps: 1873-74 Baumgartner  
1892 L. Eberhardt  
1921 C. Eberhardt

Age of barn \_\_\_\_\_

Type of barn:  gable

Dutch gambrel

English gambrel

Size \_\_\_\_\_

Present use: Garage, storage

Other out buildings:

Silo: concrete stone wood modern

Grainery


Chicken coop

Wagon shed

Corn crib

Smokehouse

Summer kitchen



Photographed by M. Fay

Date 3/1995

TOWN OF CEDARBURG LANDMARKS COMMISSION BARN SURVEY

WARD 5

LOCATION 1490 Hwy, NN

SECTION 16 NW NE SW SE (NW  $\frac{1}{4}$ )

OWNER Malone, William

since 1865

Plat maps: 1873-74 Malone

1892 Malone

1921 Malone

Age of barn 1870's

Type of barn: xgable

Dutch gambrel

English gambrel

Size 76 X 32 - addition 36 X 22

Present use: Storage - shop

Other out buildings:

xSilo: concrete stone wood modern

Grainery

xChicken coop

xWagon shed

xCorn crib

Smokehouse

xMachine barn

Summer kitchen

xWell house



Photographed by M. Fay

Date 2/1995



TOWN OF CEDARBURG LANDMARKS COMMISSION BARN SURVEY

WARD 5

LOCATION 1402 Hwy. NN (143)

SECTION 16 NW NE SW SE (NE  $\frac{1}{2}$ )

OWNER Bentz, Mrs. Henry

since \_\_\_\_\_

Flat maps: 1873-74	<u>F. Marth</u>
1892	<u>Dunphy</u> <u>Mrs. E. Bentz</u>
1921	<u>Chas. Bentz</u>
1939	<u>E. Henry Bentz</u>

Age of barn 1880's  
Barn moved from NW sect.16, 1902

Type of barn:  Gable-2 barns

Dutch gambrel

English gambrel

Size Dairy barn-32 X 70, Horse barn 86 X 21

Present use: Beef cattle

Other out buildings:

2 Silo: concrete stone wood modern

Grainery


Chicken coop

Wagon shed

Corn crib

Smokehouse

Summer kitchen



Photographed by M. Fay

Date 3/1995

TOWN OF CEDARBURG LANDMARKS COMMISSION BARN SURVEY

WARD 5

LOCATION 1319 Hwy. 143 (NN)

SECTION 16 NW NE SW SE (SE 1/4)

OWNER \_\_\_\_\_

since \_\_\_\_\_

Plat maps: 1873-74 P. Halpin

1892 Heinmann

1921 W.S.

Age of barn \_\_\_\_\_

Type of barn:  gable

Dutch gambrel

English gambrel

Size \_\_\_\_\_

Present use: \_\_\_\_\_

Other out buildings:

Silo: concrete stone wood modern

Grainery


Chicken coop

Wagon shed

Corn crib

Smokehouse

Summer kitchen



Photographed by M. Fay

Date 6/1996

TOWN OF CEDARBURG LANDMARKS COMMISSION BARN SURVEY

ARD 5

LOCATION 8504 Hwy. 60

SECTION 16 NW NE SW SE(SE 1/4)

OWNER PROTECH - M & I Trust

since 1991

Plat maps: 1873-74	<u>Jauke</u>
1892	<u>Rogge</u>
1921	<u>Klumb</u>

Age of barn \_\_\_\_\_

Type of barn:  gable  
 Dutch gambrel  
 English gambrel

Size \_\_\_\_\_

Present use: Motor repair shop

Other out buildings:

- Silo: concrete stone wood
- Grainery
- Chicken coop
- Wagon shed
- Corn crib
- Smokehouse
- Summer kitchen

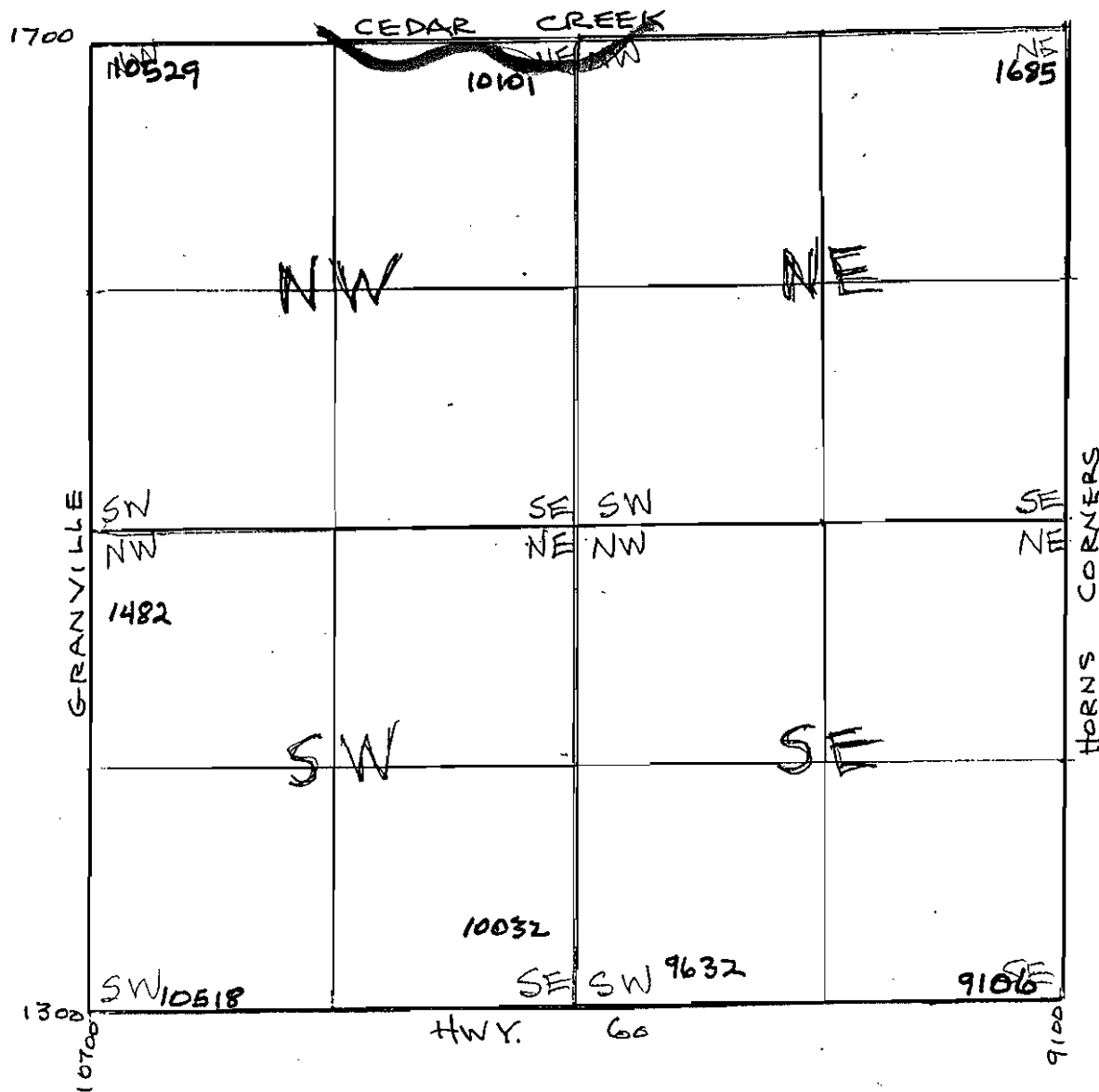


Photographed by M. Fay  
 Date 2/1995

TOWN OF CEDARBURG, WI.  
LANDMARKS COMMISSION BARN SURVEY

SECTION 17

1996



TOWN OF CEDARBURG LANDMARKS COMMISSION BARN SURVEY

WARD 6  
 LOCATION 1685 Horns Corners Rd.  
 SECTION 17 NW NE SW SE (NE 1/2)  
 OWNER Fay, C. W.  
 since 1967



Plat maps: 1873-74 C. Poggenburg  
 1892 Fred Poggenburg  
 1921 F. Poggenburg  
 1955 John Blank


Age of barn 1886

Type of barn:  gable  
 Dutch gambrel  
 English gambrel

Size 40 X 90

Present use: Storage, garage

- Other out buildings:
- 1 Silo: concrete stone
  - Grainery
  - Chicken coop attached to barn
  - Wagon shed part of grainery
  - Corn crib
  - Smokehouse stone
  - Summer kitchen



1967

CENTURY FARM-HOME

County OSHAUKEE  
 Name Poggenburg, Mr. & Mrs. Arthur Fay  
 Address Route 1 1685 Horns Corners Rd  
Cedarburg, Wis. 537-5788  
 Township Cedarburg Sec. 17 Range 8  
 Year Settled 1848 Year of Award 1953

Photographed by M. Fay  
 Date 1/1994

TOWN OF CEDARBURG LANDMARKS COMMISSION BARN SURVEY

WARD 6

LOCATION 9106 State Hwy. 60

SECTION 17 NW NE SW SE (SE  $\frac{1}{4}$ )


OWNER Moon, Ralph

since 1981

Plat maps: 1873-74 J. Schmitz

1892 A. Saidhoff

1921 school



Norman Eiffler bought from Melvin Groth in 1940's  
Age of barn 1946

Type of barn: gable

Dutch gambrel

XEnglish gambrel

Size 32 X 72 built by Norman Eiffler

Present use: Horses

Other out buildings:

x Silo: concrete stone wood modern

Grainery

Chicken coop

Wagon shed

Corn crib

Smokehouse

Summer kitchen

Photographed by M. Fay

Date 1/1994

TOWN OF CEDARBURG LANDMARKS COMMISSION BARN SURVEY

WARD 6

LOCATION 9632 Hwy. 60

SECTION 17 NW NE SW SE(SW 1/4)

OWNER Fellinger Investments

since \_\_\_\_\_

Plat maps: 1873-74 F. Milke

1892 Christian Tischer

1921 W. Stoecker



Age of barn \_\_\_\_\_

Type of barn:  gable

Dutch gambrel

English gambrel

Size \_\_\_\_\_

Present use: \_\_\_\_\_

Other out buildings:

Silo: concrete stone wood modern

Grainery

Chicken coop

Wagon shed

Corn crib

Smokehouse

Summer kitchen

Photographed by M. Fay

Date 1/1994

TOWN OF CEDARBURG LANDMARKS COMMISSION BARN SURVEY

WARD 6

LOCATION 10032 Hwy. 60

SECTION 17 NW NE SW SE (SE  $\frac{1}{4}$ )

OWNER Anheier, Steven M.

since 1991

Plat maps: 1873-74 W. Seagers

1892 W.C. Seagers

1921 C. Benicke

Age of barn \_\_\_\_\_

Type of barn:  gable

Dutch gambrel

English gambrel

Size \_\_\_\_\_

Present use: \_\_\_\_\_

Other out buildings:

Silo: concrete stone wood modern

Grainery

Chicken coop

Wagon shed

Corn crib

Smokehouse

Summer kitchen



Photographed by M. Jay

Date 1/1994



TOWN OF CEDARBURG LANDMARKS COMMISSION BARN SURVEY

WARD 6

LOCATION 10518 Hwy. 60

SECTION 17 NW NE SW SE(SW 1/4)

OWNER McCabe, James Patrick

since \_\_\_\_\_

Plat maps: 1873-74 C. Muller

1892 C. Mueller

1921 C. Mueller



Age of barn \_\_\_\_\_

Type of barn: gable

Dutch gambrel

English gambrel

Size \_\_\_\_\_

Present use: \_\_\_\_\_

Other out buildings:

Silo: concrete stone wood modern

Grainery

Chicken coop

Wagon shed

Corn crib

Smokehouse

Summer kitchen

Photographed by M. Fay

Date 1/1994

TOWN OF CEDARBURG LANDMARKS COMMISSION BARN SURVEY

WARD 6

LOCATION 1482 Granville Rd.

SECTION 17 NW NE SW SE (NW  $\frac{1}{4}$ )

OWNER Kurth, Norbert

since \_\_\_\_\_

Plat maps: 1873-74 W. Martins

1892 John Kurth

1921 H. Kurth



Age of barn 1890's

Type of barn:  gable

Dutch gambrel

English gambrel

Size 34 X 70

Present use: \_\_\_\_\_

Other out buildings:

Silo: concrete stone wood modern

Grainery

Chicken coop

Wagon shed

Corn crib

Smokehouse

Summer kitchen

Photographed by M. Fay

Date 1/1994

TOWN OF CEDARBURG LANDMARKS COMMISSION BARN SURVEY

WARD 6

LOCATION 10529 Cedar Creek Rd.

SECTION 17 NW NE SW SE (NW  $\frac{1}{4}$ )

OWNER Shelstad, James R.

since \_\_\_\_\_

Plat maps: 1873-74 J. Kurth (1843)

1892 J. Kurth

1921 H. Kurth

Age of barn 1897

Type of barn:  gable

Dutch gambrel

English gambrel

Size 34 X 70 (Sam'l. Wendt builder)

Present use: Horses, hay

Other out buildings:

Silo: concrete stone wood modern  
Grainery 1932


Chicken coop (1910)

Wagon shed

Corn crib

Smokehouse (stone)

Summer kitchen  
(House built in 1911 for \$2700)



Photographed by M. Fay

Date 1/1994

TOWN OF CEDARBURG LANDMARKS COMMISSION BARN SURVEY

WARD 6

LOCATION 10101 Cedar Creek Rd.

SECTION 17 NW NE SW SE (NE  $\frac{1}{4}$ )

OWNER Doerr, David

since 1980

Plat maps: 1873-74 A. Kortang

1892 Christ Scheidenkoph

1921 J. Pergande

Age of barn 1880's

Type of barn:  gable

Dutch gambrel

English gambrel

Size 100 X 36

Present use: storage

Other out buildings:

1 Silo: concrete stone wood modern

Grainery

Chicken coop

Wagon shed

Corn crib

Smokehouse

Summer kitchen



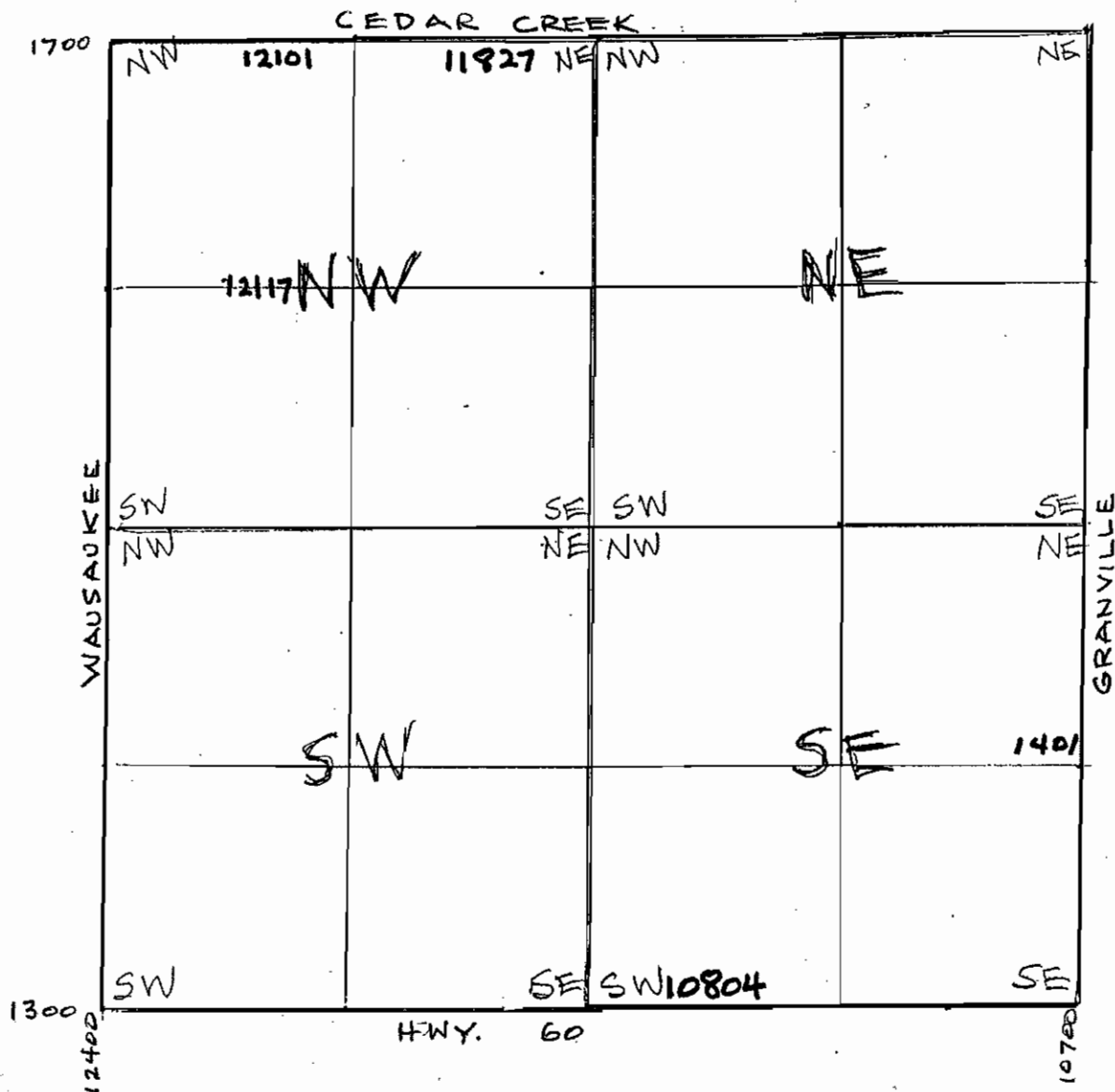
Photographed by M. Fay

Date 1/1994

TOWN OF CEDARBURG, WI.  
LANDMARKS COMMISSION BARN SURVEY

SECTION 18

1996



TOWN OF CEDARBURG LANDMARKS COMMISSION BARN SURVEY

WARD 2

LOCATION 1401 Granville

SECTION 18 NW NE SW SE (SE  $\frac{1}{2}$ )

OWNER Papke, Delores etal

since 1985

Plat maps: 1873-74 W. Rintelman

1892 W. Rintelman

1921 H. Rintelman

Age of barn Mar. 4, 1878

Type of barn:  gable

Dutch gambrel

English gambrel

Size 35 X 90

Present use: \_\_\_\_\_

Other out buildings:

Silo: concrete stone wood modern

Grainery east portion of barn

Chicken coop

Wagon shed with upper loft

Corn crib

Smokehouse

Summer kitchen



Photographed by M. Jay

Date 1/1994

TOWN OF CEDARBURG LANDMARKS COMMISSION BARN SURVEY

D 2

LOCATION 11804 Hwy. 60

SECTION 18 NW NE SW SE (SW  $\frac{1}{4}$ )

OWNER L & D (Levy)

since 1983

Plat maps: 1873-74 Birmingham

1892 C. Rusche

1921 F. Rusche



Age of barn \_\_\_\_\_

Type of barn: X gable

Dutch gambrel

English gambrel

Size \_\_\_\_\_

Present use: \_\_\_\_\_

Other out buildings:

Silo: concrete stone wood modern

Grainery

Chicken coop

Wagon shed

Corn crib

Smokehouse

Summer kitchen

Photographed by Om Jay

Date 1/1994

TOWN OF CEDARBURG LANDMARKS COMMISSION BARN SURVEY

WARD 2

LOCATION 12117 Cedar Creek

SECTION 18 NW NE SW SE (SE & SW  $\frac{1}{4}$ )

OWNER Peterson, Brent

since 1981

Plat maps: 1873-74	<u>J. Dunn</u>
1892	<u>Pergande</u>
1921	<u>Kringel</u>

Age of barn \_\_\_\_\_

Type of barn:  gable

Dutch gambrel


English gambrel

Size \_\_\_\_\_

Present use: \_\_\_\_\_

Other out buildings:

- Silo: concrete stone wood modern
- Grainery
- Chicken coop
- Wagon shed
- Corn crib
- Smokehouse
- Summer kitchen



Photographed by M. Fay

Date 1/1994



TOWN OF CEDARBURG LANDMARKS COMMISSION BARN SURVEY

ARD 2

LOCATION 12101 Cedar Creek

SECTION 18 NW NE SW SE (NW  $\frac{1}{4}$ )

OWNER Halloran, Michael

since 1983

Plat maps: 1873-74 Bridget Murray

1892 Murray

1921 Brandt

Age of barn \_\_\_\_\_

Type of barn: X gable

Dutch gambrel

English gambrel

Size \_\_\_\_\_

Present use: Beef cattle

Other out buildings:

Silo: concrete stone wood modern

Grainery


Chicken coop

Wagon shed

Corn crib

Smokehouse

Summer kitchen



Photographed by M. Jay

Date 1/1994

TOWN OF CEDARBURG LANDMARKS COMMISSION BARN SURVEY

WARD 2

LOCATION 11827 Cedar Creek

SECTION 18 NW NE SW SE (NE  $\frac{1}{4}$ )

OWNER Meinert, Rex

since 1993

Plat maps: 1873-74 C. Wilhelmy

1892 Henry Wilhelmy

1921 H.C. Wilhelme

Age of barn \_\_\_\_\_

Type of barn:  gable

Dutch gambrel

English gambrel

Size \_\_\_\_\_

Present use: \_\_\_\_\_

Other out buildings:

Silo: concrete stone wood modern

Grainery

Chicken coop

Wagon shed

Corn crib

Smokehouse

Summer kitchen



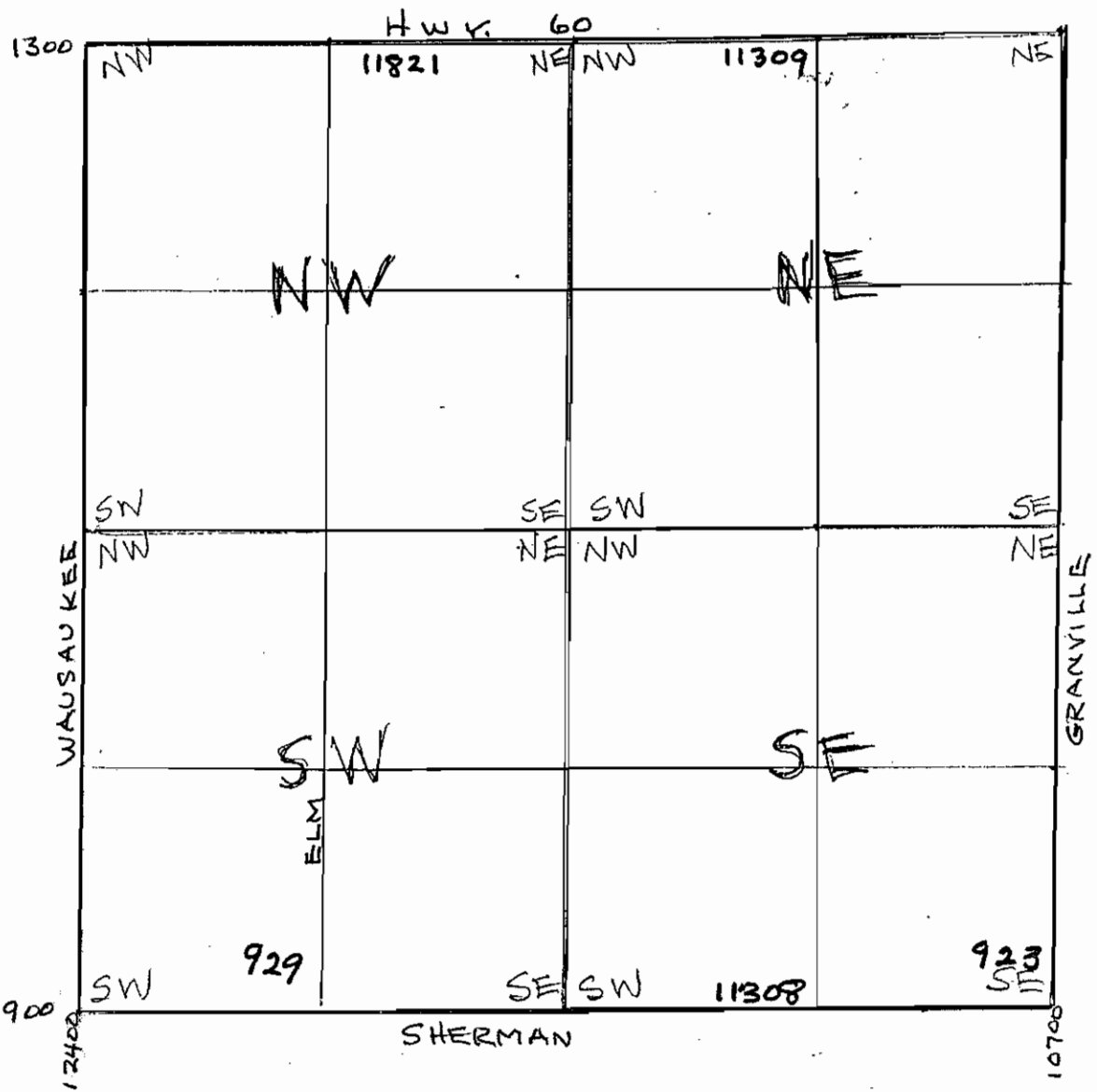
Photographed by M. Fay

Date 1/1994

TOWN OF CEDARBURG, WI.  
LANDMARKS COMMISSION BARN SURVEY

SECTION 19

1996



TOWN OF CEDARBURG LANDMARKS COMMISSION BARN SURVEY

WARD 2

LOCATION 923 Granville

SECTION 19 NW NE SW SE (SE  $\frac{1}{4}$ )

OWNER Kissinger, David

since 1978

Plat maps: 1873-74	L. Weidman
1892	Jno. Weidman
1921	J. Weidman



Age of barn \_\_\_\_\_

Type of barn: gable  
 Dutch gambrel  
 English gambrel

Size \_\_\_\_\_

Present use: \_\_\_\_\_

- Other out buildings:
- Silo: concrete stone wood modern
  - Grainery
  - Chicken coop
  - Wagon shed
  - Corn crib
  - Smokehouse
  - Summer kitchen

Photographed by M. Fay  
 Date 1/1994

TOWN OF CEDARBURG LANDMARKS COMMISSION BARN SURVEY

● D 2

LOCATION 11308 Sherman

SECTION 19 NW NE SW SE (SW  $\frac{1}{4}$ )

OWNER Krenn, James S.

since 1996

Plat maps: 1873-74 L. Weidman

m 1892 L. Weidman

1921 H. Weidman

Age of barn \_\_\_\_\_

Type of barn: gable

●  Dutch gambrel

English gambrel

Size \_\_\_\_\_

Present use: \_\_\_\_\_

Other out buildings:

Silo: concrete stone wood modern

Grainery

Chicken coop

Wagon shed

Corn crib

Smokehouse

Summer kitchen



Photographed by M. Fay

Date 1/1994

TOWN OF CEDARBURG LANDMARKS COMMISSION BARN SURVEY

WARD 2

LOCATION 929 Elm

SECTION 19 NW NE SW SE (SW  $\frac{1}{4}$ )

OWNER Kisson, L.

since 1987

Plat maps: 1873-74 D. Riedell

1892 A. Kisson

1921 O. Kisson



Age of barn Rebuilt on old foundation

Type of barn: gable

Dutch gambrel

English gambrel "modern"

Size \_\_\_\_\_

Present use: \_\_\_\_\_

Other out buildings:

Silo: concrete stone wood modern

Grainery

Chicken coop

Wagon shed

Corn crib

Smokehouse

Summer kitchen

Photographed by M. Fay

Date 1/1994

TOWN OF CEDARBURG LANDMARKS COMMISSION BARN SURVEY

RD 2

LOCATION 11821 Hwy. 60

SECTION 19 NW NE SW SE (NE  $\frac{1}{2}$ )

OWNER Bezella, Donald A.

since 1984

Plat maps: 1873-74	<u>Lyons</u>
1892	<u>Jane Lyons</u>
1921	<u>J. Brandt</u>

Age of barn \_\_\_\_\_

Type of barn: gable  
 Dutch gambrel  
 English gambrel

Size \_\_\_\_\_

Present use: \_\_\_\_\_

Other out buildings:

Silo: concrete stone wood modern

Grainery

Chicken coop

Wagon shed

Corn crib

Smokehouse

Summer kitchen



Photographed by Dr. Fay  
 Date 1/1994

TOWN OF CEDARBURG LANDMARKS COMMISSION BARN SURVEY

WARD 2

LOCATION 11309 Hwy. 60

SECTION 19 NW NE SW SE (NW  $\frac{1}{4}$ )

OWNER Tealco (Levy)

since \_\_\_\_\_

Plat maps: 1873-74 E. Mullaney

1892 John Mullaney

1921 O. Janke

Age of barn \_\_\_\_\_

Type of barn: gable

Dutch gambrel

English gambrel

Size \_\_\_\_\_

Present use: \_\_\_\_\_

Other out buildings:

Silo: concrete stone wood modern

Grainery


Chicken coop

Wagon shed

Corn crib

Smokehouse

Summer kitchen



Photographed by M. Fay

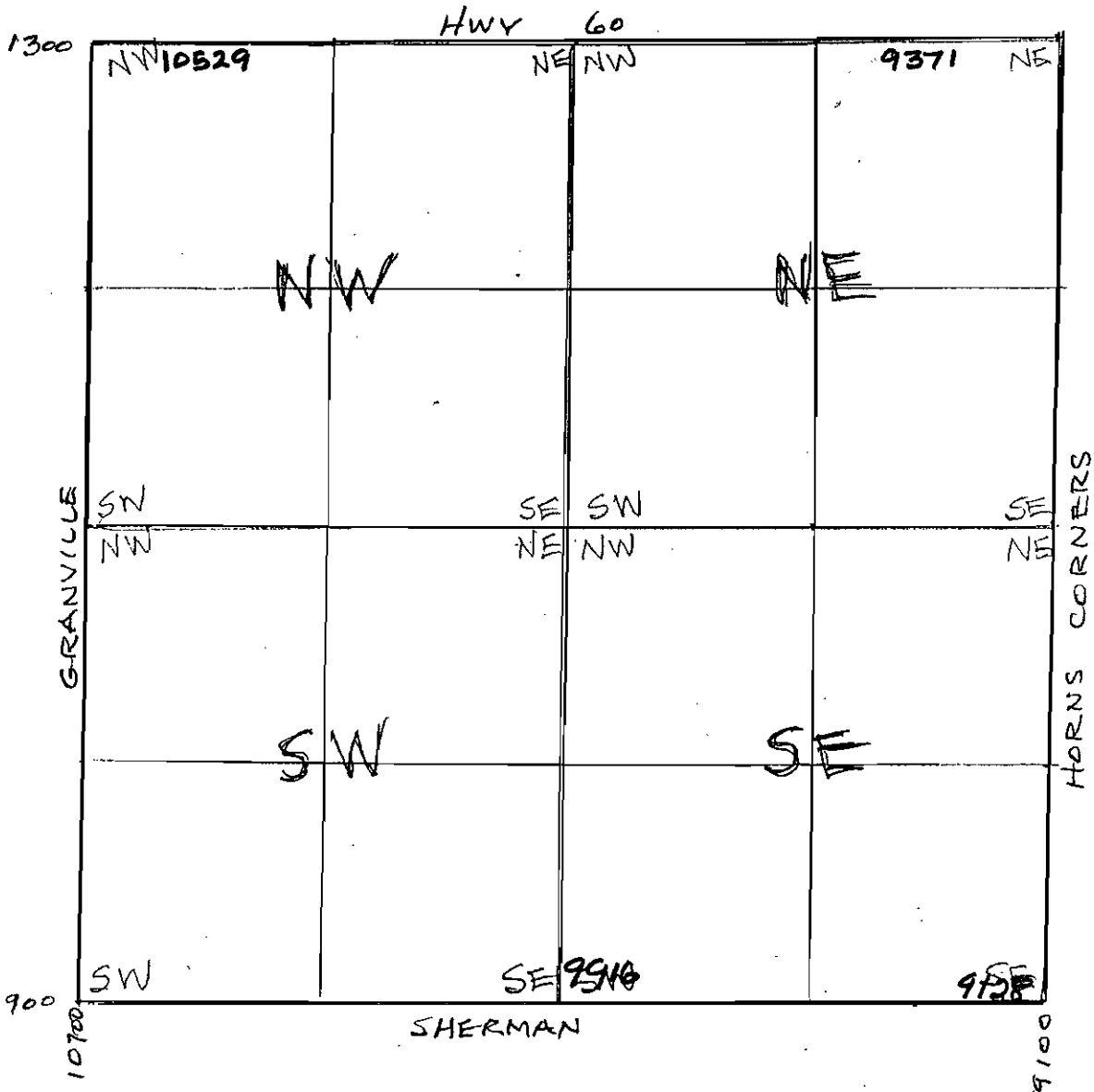
Date 1/1994



TOWN OF CEDARBURG, WI.  
LANDMARKS COMMISSION BARS SURVEY

SECTION 20

1996



TOWN OF CEDARBURG LANDMARKS COMMISSION BARN SURVEY

WARD 2

LOCATION 9128 Sherman

SECTION 20 NW NE SW SE (SE  $\frac{1}{4}$ )

OWNER Strege, Michael

since 1988

Plat maps: 1873-74 Pat Corbett

1892 D. Wittenberg

1921 M. Jeschke

Age of barn \_\_\_\_\_

Type of barn: gable

X Dutch gambrel

English gambrel

Size \_\_\_\_\_

Present use: \_\_\_\_\_

Other out buildings:

Silo: concrete stone wood modern

Grainery


Chicken coop

Wagon shed

Corn crib

Smokehouse

Summer kitchen



Photographed by M. Fay

Date 1/1994

TOWN OF CEDARBURG LANDMARKS COMMISSION BARN SURVEY

NO. 2

LOCATION 9916 Sherman.

SECTION 20 NW NE SW SE(E 1/2)

OWNER Junior, Robert/Bagneski, Lynn

since 1991

Plat maps: 1873-74	<u>C. Peddinger</u>
1892	<u>Chas. Paddenge</u>
1921	<u>W. Hacker</u>

Age of barn \_\_\_\_\_

Type of barn: gable

Dutch gambrel

English gambrel

Size \_\_\_\_\_

Present use: \_\_\_\_\_

Other out buildings:

Silo: concrete stone wood modern

Grainery

Chicken coop

Wagon shed

Corn crib

Smokehouse

Summer kitchen



Photographed by M. Fay

Date 1/1995

TOWN OF CEDARBURG LANDMARKS COMMISSION BARN SURVEY

WARD 2

LOCATION 10529 Hwy. 60

SECTION 20 NW NE SW SE (NW  $\frac{1}{4}$ )

OWNER Gierach, Robert

since 1991

Plat maps: 1873-74 W. Muller

1892 August Pump

1921 M. Wollner

Age of barn \_\_\_\_\_



Type of barn:  gable

Dutch gambrel

English gambrel

Size \_\_\_\_\_

Present use: \_\_\_\_\_

Other out buildings:

Silo: concrete stone wood modern

Grainery

Chicken coop

Wagon shed

Corn crib

Smokehouse

Summer kitchen

Photographed by M. Fay

Date 1/1994

TOWN OF CEDARBURG LANDMARKS COMMISSION BARN SURVEY

2

LOCATION 9371 Hwy. 60

SECTION 20 NW NE SW SE (NE  $\frac{1}{4}$ )

OWNER Rammel, Hal

since 1989

Plat maps: 1873-74 J. Schmith

1892 A. Saidhoff

1921 W.A. Groth

Age of barn \_\_\_\_\_

Type of barn:  gable

Dutch gambrel

English gambrel

Size \_\_\_\_\_

Present use: Home

Other out buildings:

Silo: concrete stone wood modern

Grainery

Chicken coop

Wagon shed

Corn crib

Smokehouse

Summer kitchen



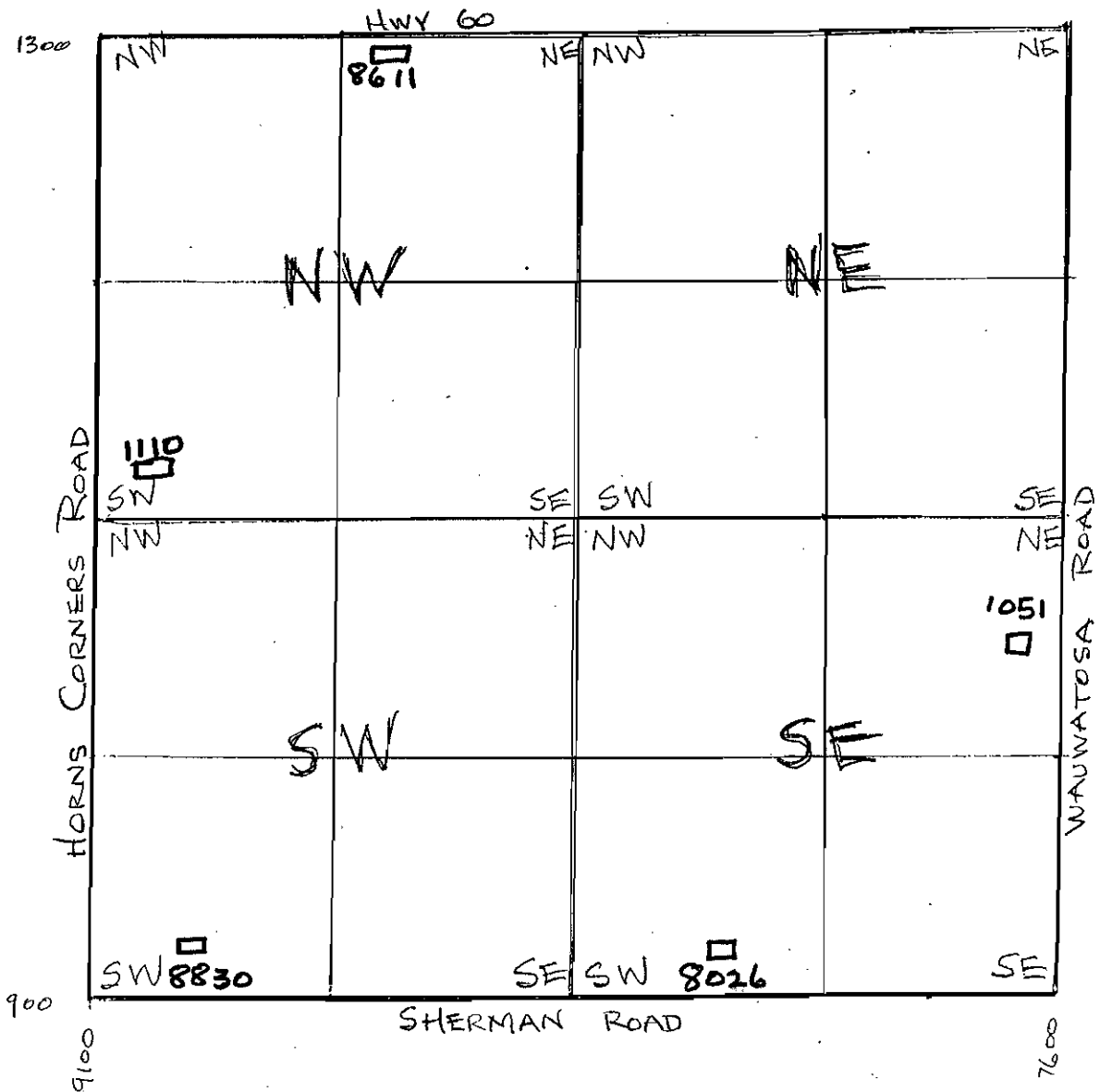
Photographed by M. Fay

Date 3/1994

TOWN OF CEDARBURG, WI.  
LANDMARKS COMMISSION BARN SURVEY

SECTION 21

1996



TOWN OF CEDARBURG LANDMARKS COMMISSION BARN SURVEY

WARD 1

LOCATION 1051 Wauwatosa Rd.

SECTION 21 NW NE SW SE (SE  $\frac{1}{4}$ )

OWNER Bentz, Roger

since trans. 1983

Plat maps: 1873-74 Schumacher

1892 Chas. Schumann

1921 F. Schumann

Age of barn \_\_\_\_\_

Type of barn: Xgable

Dutch gambrel

English gambrel

Size \_\_\_\_\_

Present use: Active farm-dairy

Other out buildings:

2 Silo: concrete stone wood modern

Grainery


Chicken coop

Wagon shed

Corn crib

Smokehouse

Summer kitchen



Photographed by M. Fey

Date 3/1994

TOWN OF CEDARBURG LANDMARKS COMMISSION BARN SURVEY

WARD 1

LOCATION 8026 Sherman Rd.

SECTION 21 NW NE SW SE (S  $\frac{1}{2}$ )

OWNER Siedler, Ervin

since \_\_\_\_\_

Plat maps: 1873-74 E. O'Brien

1892 Jno. O'Brien

1921 C. Siedler

Age of barn \_\_\_\_\_

Type of barn: Xgable

Dutch gambrel

English gambrel

Size \_\_\_\_\_



Present use: \_\_\_\_\_

Other out buildings:

Silo: concrete stone wood modern

Grainery

Chicken coop

Wagon shed

Corn crib

Smokehouse

Summer kitchen

Photographed by M. Fay

Date 3/1994



TOWN OF CEDARBURG LANDMARKS COMMISSION BARN SURVEY

WARD 1

LOCATION 8830 Sherman Rd.

SECTION 21 NW NE SW SE (SW  $\frac{1}{4}$ )

OWNER Erickson, James A.

since 1990

Plat maps: 1873-74 A. Mass

1892 John Maas

1921 J. Maas

Age of barn \_\_\_\_\_

Type of barn: gable

Dutch gambrel

X English gambrel

Size \_\_\_\_\_

Present use: Horses

Other out buildings:

Silo: concrete stone wood modern

Grainery

Chicken coop

Wagon shed

Corn crib

Smokehouse

Summer kitchen



Photographed by M. Fay

Date 3/1994

TOWN OF CEDARBURG LANDMARKS COMMISSION BARN SURVEY

WARD 1

LOCATION 1110 Horns Corners Rd.

SECTION 21 NW NE SW SE. (SW  $\frac{1}{4}$ )

OWNER Maletzke, Janet et al

since \_\_\_\_\_

Plat maps: 1873-74 E. O'Brien

1892 H. Nero

1921 H. Kohlwey

Age of barn \_\_\_\_\_

Type of barn:  gable

Dutch gambrel

English gambrel

Size \_\_\_\_\_

Present use: Horses, llamas (sod, greenhouse)

Other out buildings:

Silo: concrete stone wood modern

Grainery

Chicken coop

Wagon shed

Corn crib

Smokehouse

Summer kitchen



Photographed by M. Fay

Date 3/1994

TOWN OF CEDARBURG LANDMARKS COMMISSION BARN SURVEY

WARD 1

LOCATION 8611 State Hwy. 60

SECTION 21 NW NE SW SE (NE 1/4)

OWNER Huiras, Ralph

since \_\_\_\_\_

Plat maps: 1873-74 A. Brahms Jr.

1892 A. Brahms

1921 Holland



Age of barn \_\_\_\_\_

Type of barn:  gable

Dutch gambrel

English gambrel

Size \_\_\_\_\_

Present use: \_\_\_\_\_

Other out buildings:

2 Silo: concrete stone wood modern

Grainery

Chicken coop

Wagon shed

Corn crib

Smokehouse

Summer kitchen

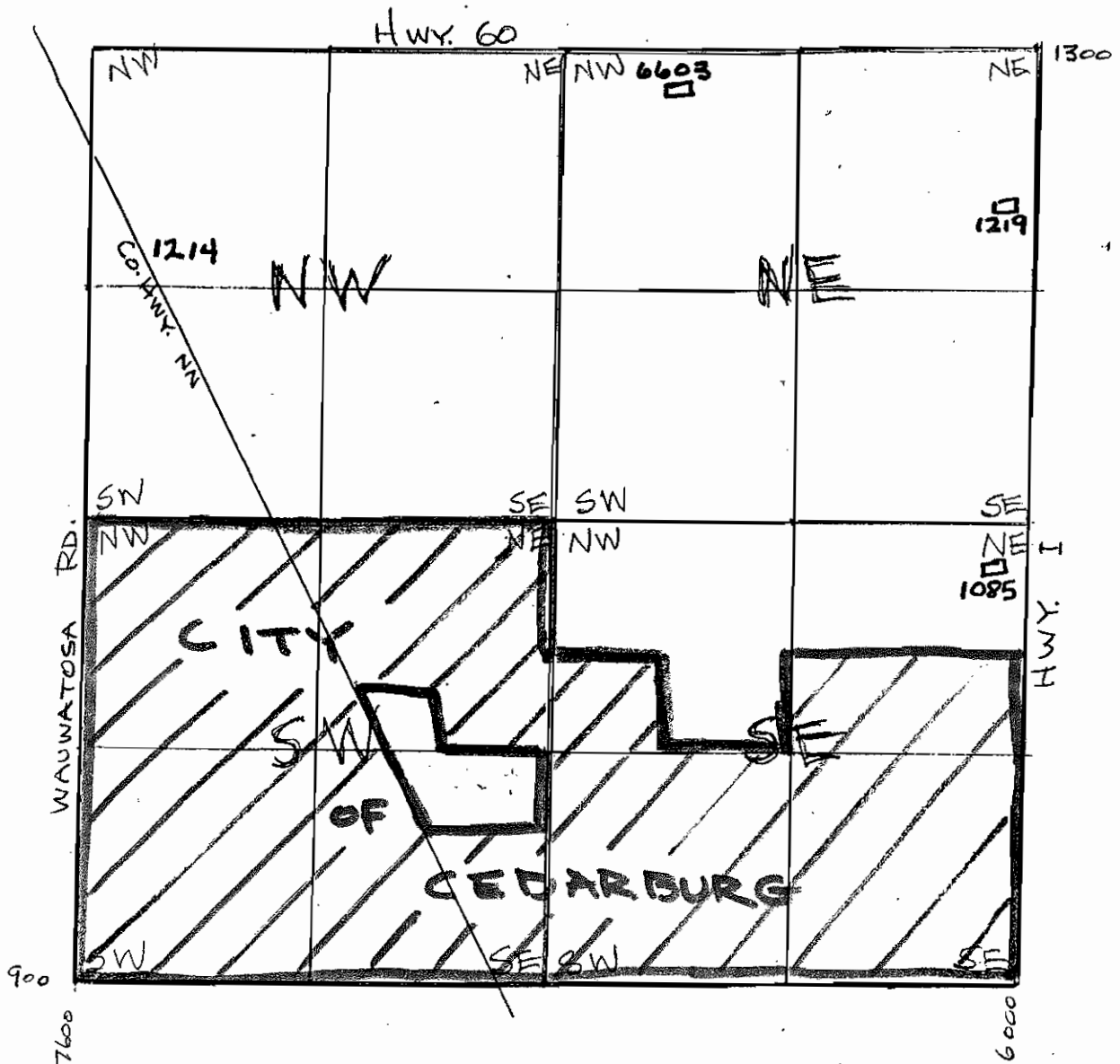
Photographed by M. Fay

Date 3/1994

TOWN OF CEDARBURG, WI.  
LANDMARKS COMMISSION BARN SURVEY

SECTION 22

1996



TOWN OF CEDARBURG LANDMARKS COMMISSION BARN SURVEY

WARD 1

LOCATION 1085 Hwy. I

SECTION 22 NW NE SW SE (NE  $\frac{1}{4}$ )

OWNER Halloran, L.H.

since \_\_\_\_\_

Plat maps: 1873-74 Dutcher

1892 H. Kollath

1921 H. Kollath

Age of barn \_\_\_\_\_

Type of barn: Xgable

Dutch gambrel

English gambrel

Size \_\_\_\_\_

Present use: Cattle

Other out buildings:

Silo: concrete stone wood modern

Grainery

Chicken coop

Wagon shed

Corn crib

Smokehouse

Summer kitchen



Photographed by DM. Fay

Date 3/1994

TOWN OF CEDARBURG LANDMARKS COMMISSION BARN SURVEY

WARD 1

LOCATION 1219 Hwy. I

SECTION 22 NW NE SW SE (NE  $\frac{1}{4}$ )

OWNER Rettman, Dorion

since \_\_\_\_\_

Plat maps: 1873-74 G. Buch

1892 G. Buch

1921 J. Buch

Age of barn \_\_\_\_\_

Type of barn:  gable

Dutch gambrel

English gambrel

Size \_\_\_\_\_

Present use: \_\_\_\_\_

Other out buildings:

Silo: concrete stone wood modern

Grainery

Chicken coop

Wagon shed

Corn crib

Smokehouse

Summer kitchen



Photographed by J.M. Fay

Date 3/1994

TOWN OF CEDARBURG LANDMARKS COMMISSION BARN SURVEY

RD 1

LOCATION 6603 State Hwy. 60

SECTION 22 NW NE SW SE (NW 1/4)

OWNER Kohlwey, Walter et al

since \_\_\_\_\_

Plat maps: 1873-74 J. Lynch

1892 J.H. Dunn

1921 G. Kohlwey

Age of barn \_\_\_\_\_

Type of barn:  gable

Dutch gambrel

English gambrel

Size \_\_\_\_\_

Present use: \_\_\_\_\_

Other out buildings:

Silo: concrete stone wood modern

Grainery


Chicken coop

Wagon shed

Corn crib

Smokehouse

Summer kitchen



Photographed by J.M. Fay

Date 3/1994

TOWN OF CEDARBURG LANDMARKS COMMISSION BARN SURVEY

WARD 1

LOCATION 1214 Hwy. 143 (Washington Av., Co. NN)

SECTION 22 NW NE SW SE (SW  $\frac{1}{4}$ )

OWNER Rasmussen, Frank

since 1986

Plat maps: 1873-74 Mrs. Sullivan  
1892 Jerry Sullivan  
1921 Dunn

Age of barn \_\_\_\_\_

Type of barn: gable  
X Dutch gambrel  
English gambrel

Size \_\_\_\_\_

Present use: Hardware business wareh

Other out buildings:

- 2 Silo: concrete stone wood
- Grainery
- Chicken coop
- Wagon shed
- Corn crib
- Smokehouse
- Summer kitchen



Photographed by M. Jay

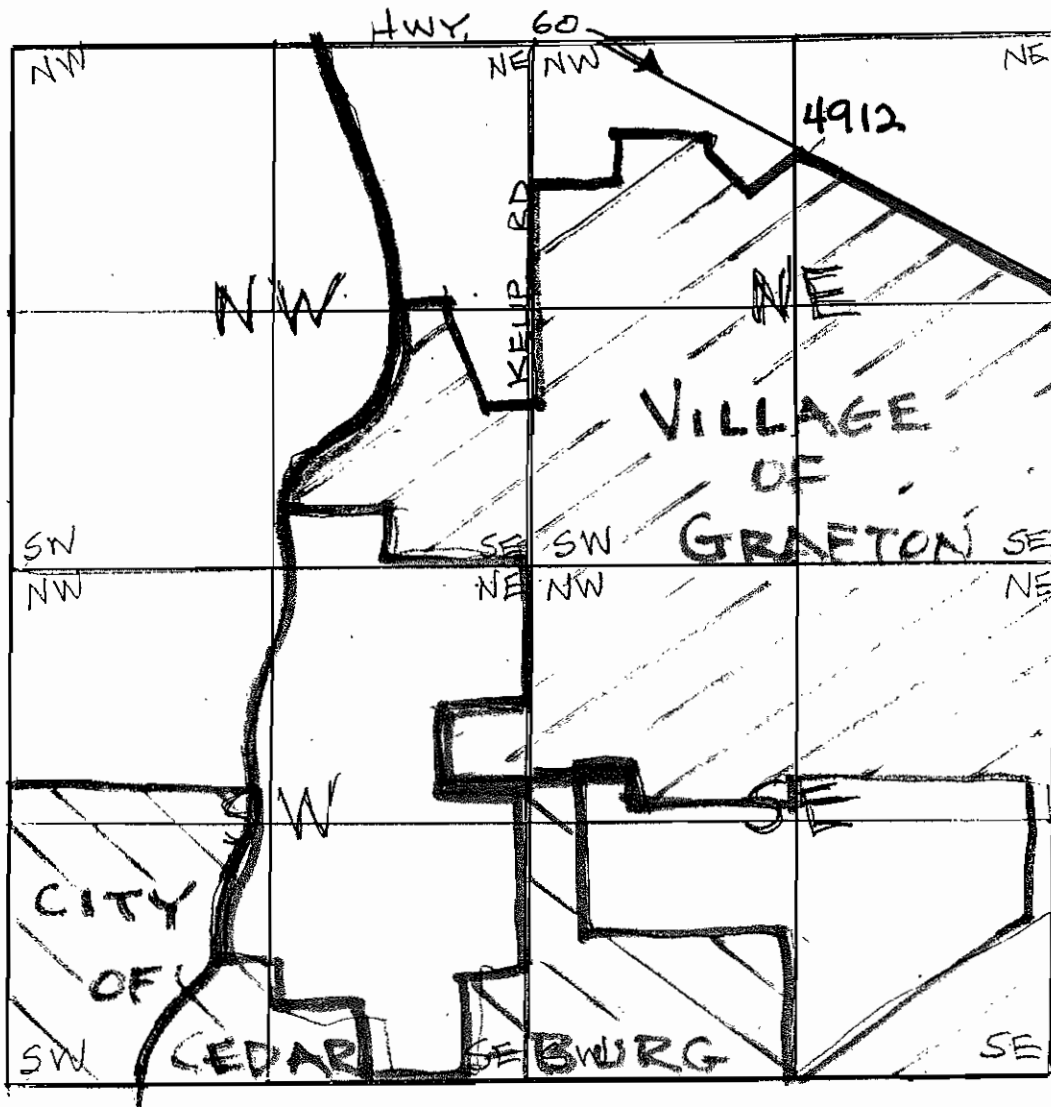
Date 3/1994



TOWN OF CEDARBURG, WI.  
LANDMARKS COMMISSION BARN SURVEY

SECTION 23

1996



TOWN OF CEDARBURG LANDMARKS COMMISSION BARN SURVEY

WARD 8

LOCATION 4912 Hwy. 60

SECTION 23 NW NE SW SE (NE  $\frac{1}{4}$ )

OWNER Kohlwey, Otto

since \_\_\_\_\_

Plat maps: 1873-74 D. Kohlwey

1892 F. Kohlwey

1921 O. Kohlwey



Age of barn \_\_\_\_\_

Type of barn: gable

Dutch gambrel

English gambrel

Size \_\_\_\_\_

Present use: Dairy farm

Other out buildings:

Silo: concrete stone wood modern

Grainery

Chicken coop

Wagon shed

Corn crib

Smokehouse

Summer kitchen

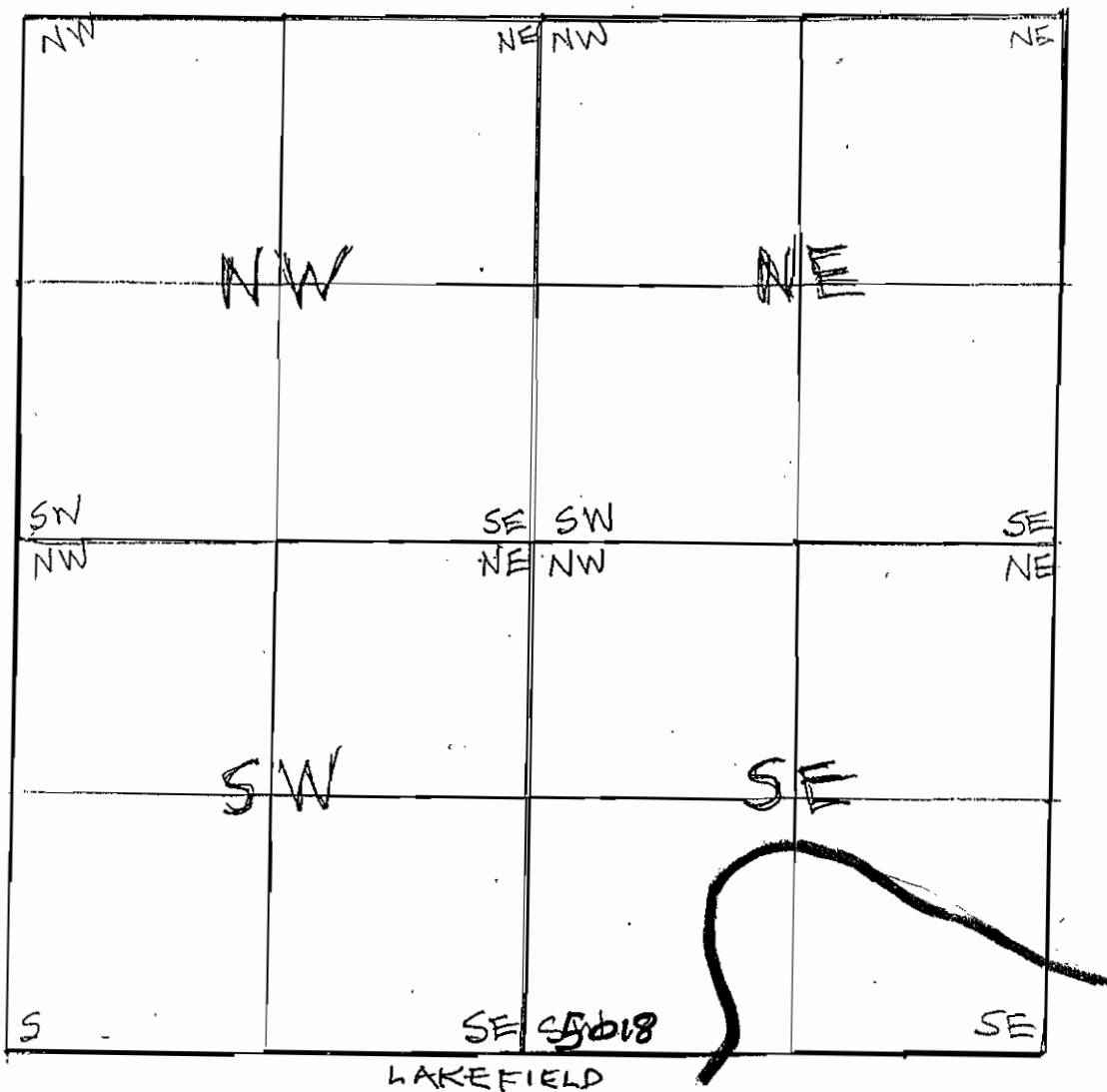
Photographed by M. Hay

Date 3/1994

TOWN OF CEDARBURG, WI,  
LANDMARKS COMMISSION BARN SURVEY

SECTION 26

1996



TOWN OF CEDARBURG LANDMARKS COMMISSION BARN SURVEY

WARD 4

LOCATION 5018 Lakefield

SECTION 26 NW NE SW SE

OWNER Boeker, Arno

since \_\_\_\_\_

Plat maps: 1873-74 Hoffman

1892 Fred Hoffman

1921 R. Hoffman

Age of barn \_\_\_\_\_

Type of barn:  gable

Dutch gambrel

English gambrel

Size \_\_\_\_\_

Present use: Antiques

Other out buildings:

Silo: concrete stone wood modern

Grainery

Chicken coop

Wagon shed

Corn crib

Smokehouse

Summer kitchen



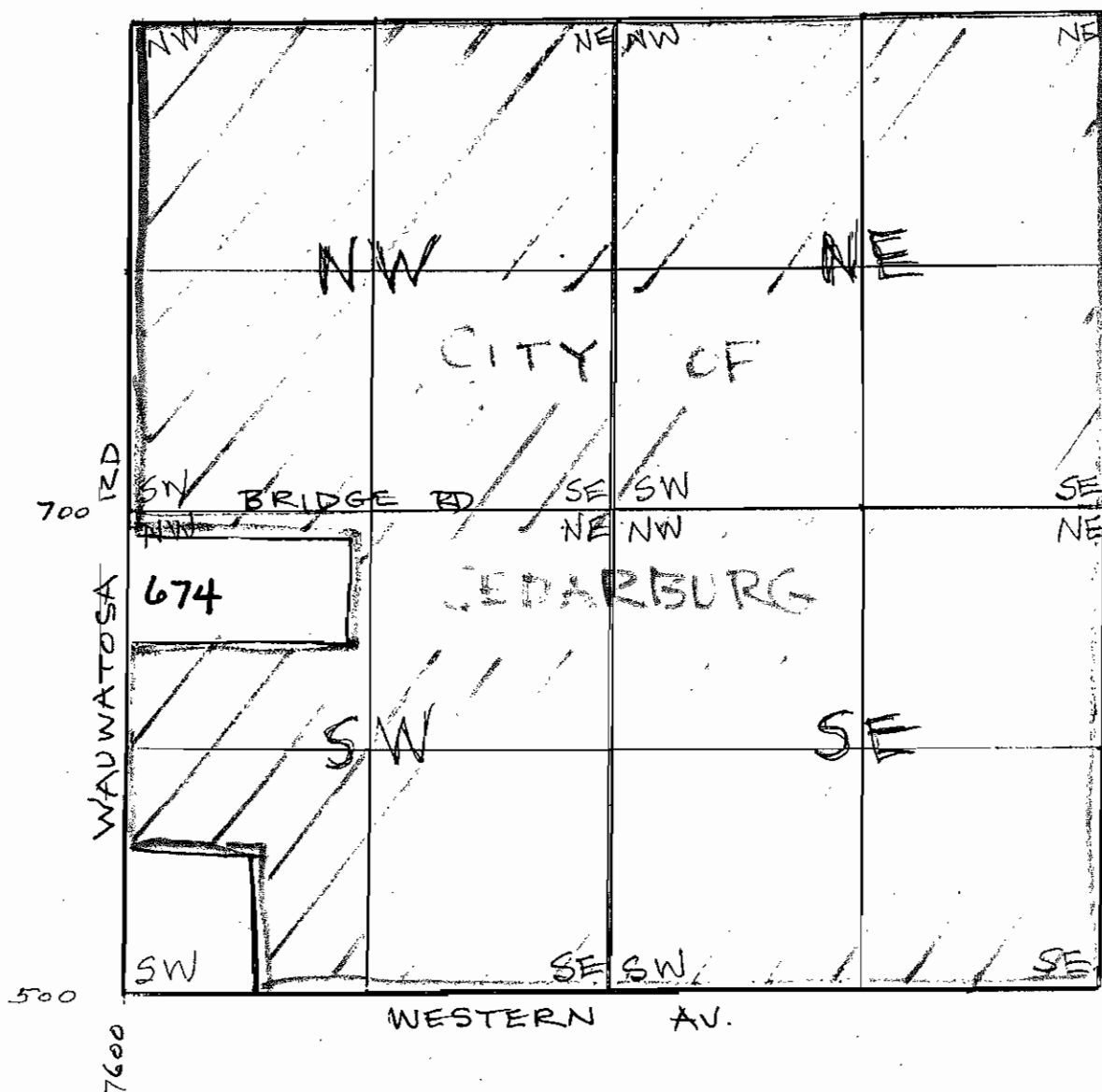
Photographed by M. Fay

Date 3/1995

TOWN OF CEDARBURG, WI.  
LANDMARKS COMMISSION BARN SURVEY

SECTION 27

1996



TOWN OF CEDARBURG LANDMARKS COMMISSION BARN SURVEY

WARD 1

LOCATION W75 N 674 Wauwatosa

SECTION 27 NW NE SW SE (NW  $\frac{1}{4}$ )

OWNER Damerow, Clarence

since \_\_\_\_\_

Plat maps: 1873-74 C. Kroming

1892 Steffan

1921 Riebe



Age of barn \_\_\_\_\_

Type of barn:  gable

Dutch gambrel

English gambrel

Size \_\_\_\_\_

Present use: \_\_\_\_\_

Other out buildings:

Silo: concrete stone wood

Grainery


Chicken coop

Wagon shed

Corn crib

Smokehouse

Summer kitchen



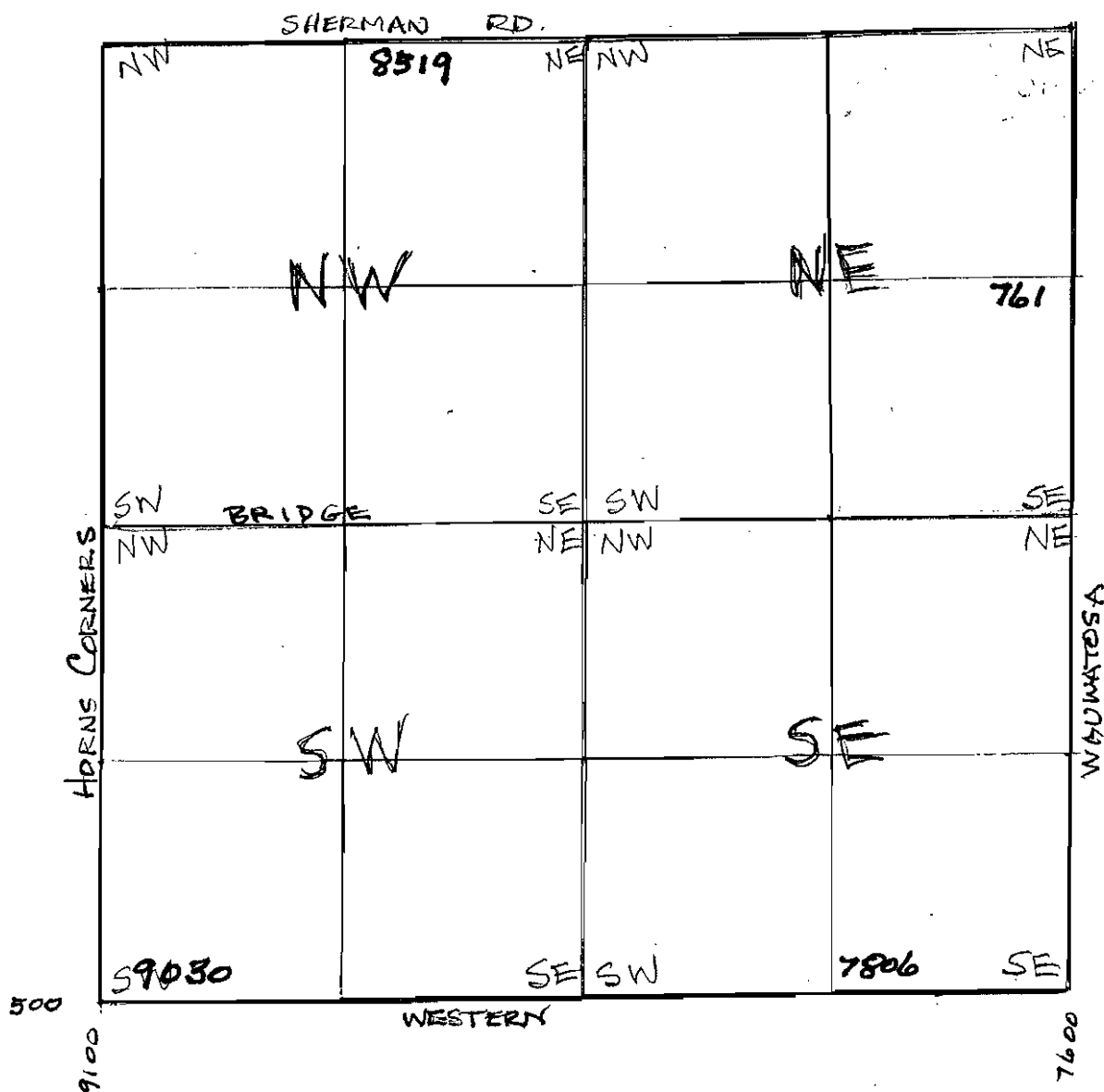
Photographed by M. Fay

Date 3/1994

TOWN OF CEDARBURG, WI.  
LANDMARKS COMMISSION BARN SURVEY

SECTION 28

1996



TOWN OF CEDARBURG LANDMARKS COMMISSION BARN SURVEY

WARD 1

LOCATION 761 Wauwatosa

SECTION 28 NW NE SW SE (NE  $\frac{1}{4}$ )

OWNER Retzlaff, Henry G.

since \_\_\_\_\_

Plat maps: 1873-74 Pat Smith

1892 Mrs. P. Smith

1921 M. Reiter



Age of barn Barn burned in 1980's  
new pole barn

Type of barn:  gable

Dutch gambrel

English gambrel

Size \_\_\_\_\_

Present use: Dairy farm - vegetables

Other out buildings:

Silo: concrete stone wood modern

Grainery

Chicken coop

Wagon shed

Corn crib

Smokehouse

Summer kitchen

Photographed by M. Fay

Date 3/1994



TOWN OF CEDARBURG LANDMARKS COMMISSION BARN SURVEY

D 1

LOCATION 7806 Western

SECTION 28 NW NE SW SE (SE 1/4)

OWNER Kasten, Malinda

since 1978

Plat maps: 1873-74

W. Keup

1892

Wm. Keup

1921

W. Keup

Age of barn \_\_\_\_\_

Type of barn:  gable

Dutch gambrel

English gambrel

Size \_\_\_\_\_

Present use: \_\_\_\_\_

Other out buildings:

Silo: concrete stone wood modern

Grainery


Chicken coop

Wagon shed

Corn crib

Smokehouse

Summer kitchen



Photographed by Dr. Fay

Date 3/1994

TOWN OF CEDARBURG LANDMARKS COMMISSION BARN SURVEY

WARD 1

LOCATION 9030 Western Av.

SECTION 28 NW NE SW SE (SW  $\frac{1}{4}$ )

OWNER (Koehler, Ruth)  
owns house not barn  
since 1964

Plat maps: 1873-74 P. Corbett  
1892 E. H. Uhlig  
1921 G. Kasten

Age of barn 1918

Type of barn: gable  
x Dutch gambrel  
English gambrel

Size 36 X 60

Present ~~usage~~ Storage

Other out buildings:

Silo: concrete stone wood modern

Grainery


Chicken coop

Wagon shed

Corn crib

Smokehouse

Summer kitchen



Photographed by M. Fay

Date 3/1994

TOWN OF CEDARBURG LANDMARKS COMMISSION BARN SURVEY

ARD 1

LOCATION 8519 Eherman

SECTION 28 NW NE SW SE (NW  $\frac{1}{4}$ )

OWNER Schulenberg, Carol

since \_\_\_\_\_

Plat maps: 1873-74	Peul
1892	H. Peul
1921	C. Peul



Age of barn \_\_\_\_\_

Type of barn:  gable  
 Dutch gambrel  
 English gambrel

Size \_\_\_\_\_

Present use: \_\_\_\_\_

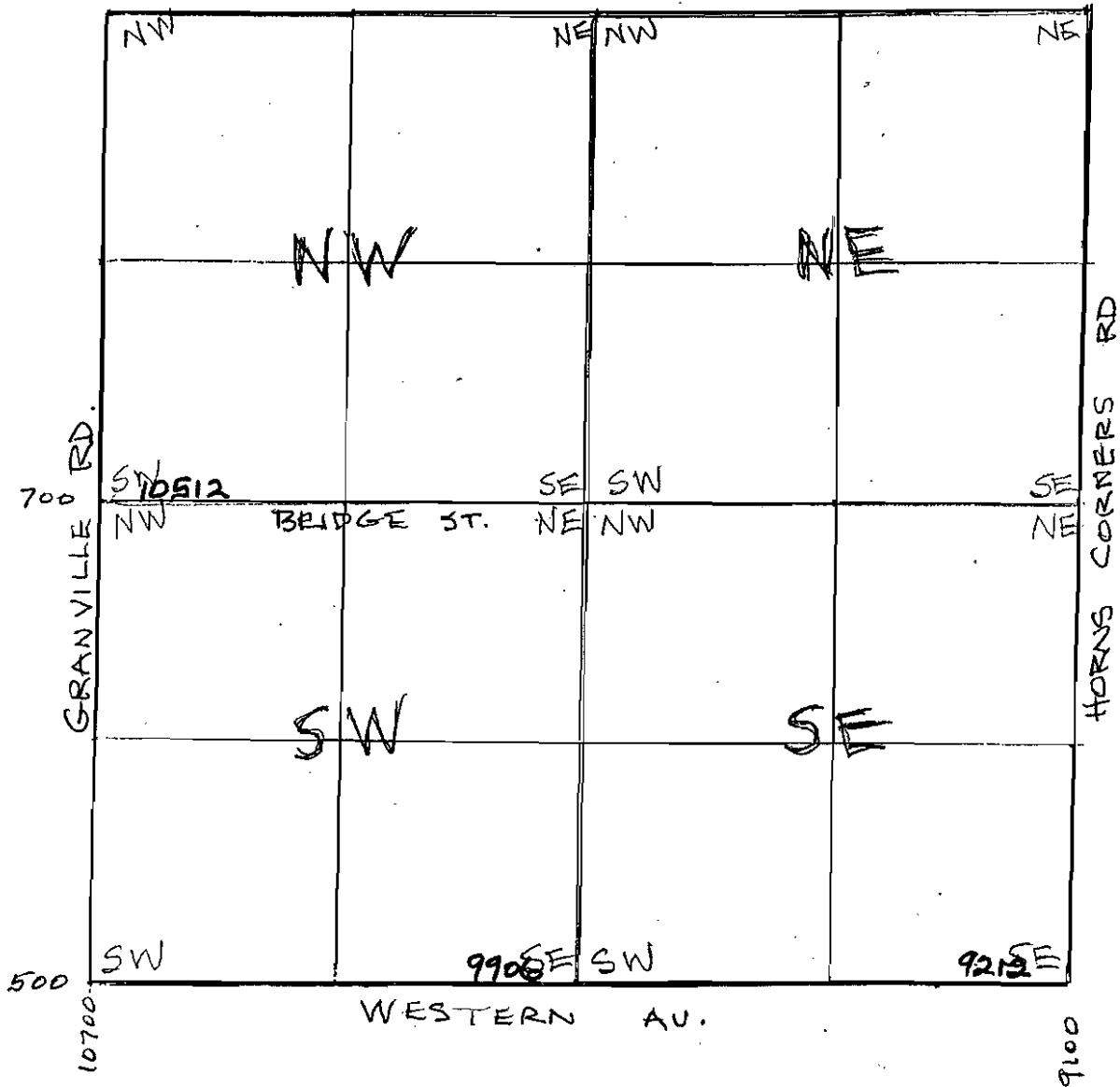
- Other out buildings:
- Silo: concrete stone wood modern
  - Grainery
  - Chicken coop
  - Wagon shed
  - Corn crib
  - Smokehouse
  - Summer kitchen

Photographed by M. Fay  
 Date 3/1994

TOWN OF CEDARBURG, WI.  
LANDMARKS COMMISSION BARK SURVEY

SECTION 29

1996



TOWN OF CEDARBURG LANDMARKS COMMISSION BARN SURVEY

WARD 1

LOCATION 10512 Bridge

SECTION 29 NW NE SW SE (SW  $\frac{1}{2}$ )

OWNER Krieger, Gary L.

since 1994

Plat maps: 1873-74 D. Pipkorn

1892 D. Pipkorn

1921 E. Pipkorn

Age of barn \_\_\_\_\_

Type of barn:  gable

Dutch gambrel

English gambrel

Size \_\_\_\_\_

Present use: \_\_\_\_\_

Other out buildings:

Silo: concrete stone wood modern

Grainery

Chicken coop

Wagon shed

Corn crib

Smokehouse

Summer kitchen



Photographed by M. Hay

Date 3/1994

TOWN OF CEDARBURG LANDMARKS COMMISSION BARN SURVEY

WARD 3

LOCATION 9906 Western

SECTION 29 NW NE SW SE (SE  $\frac{1}{4}$ )

OWNER Kasten, David & Arno

since 1078

Plat maps: 1873-74 P. Boyle

1892 T. Karsten

1921 T. Kasten

Age of barn \_\_\_\_\_

Type of barn:  gable

Dutch gambrel

English gambrel

Size \_\_\_\_\_

Present use: \_\_\_\_\_

Other out buildings:

Silo: concrete stone

Grainery


Chicken coop

Wagon shed

Corn crib

Smokehouse

Summer kitchen



Photographed by H. Schwalbe

Date 4/1994

TOWN OF CEDARBURG LANDMARKS COMMISSION BARN SURVEY

WARD 3

LOCATION 9212 Western

SECTION 29 NW NE SW SE (SE  $\frac{1}{4}$ )

OWNER Koebert, Robert

since 1993

Plat maps: 1873-74 J. Dailey

1892 John Daily

1921 J. Lerartz



Age of barn \_\_\_\_\_

Type of barn: gable

Dutch gambrel

English gambrel

Size \_\_\_\_\_

Present use: \_\_\_\_\_

Other out buildings:

Silo: concrete stone wood

Grainery

Chicken coop

Wagon shed

Corn crib

Smokehouse

Summer kitchen



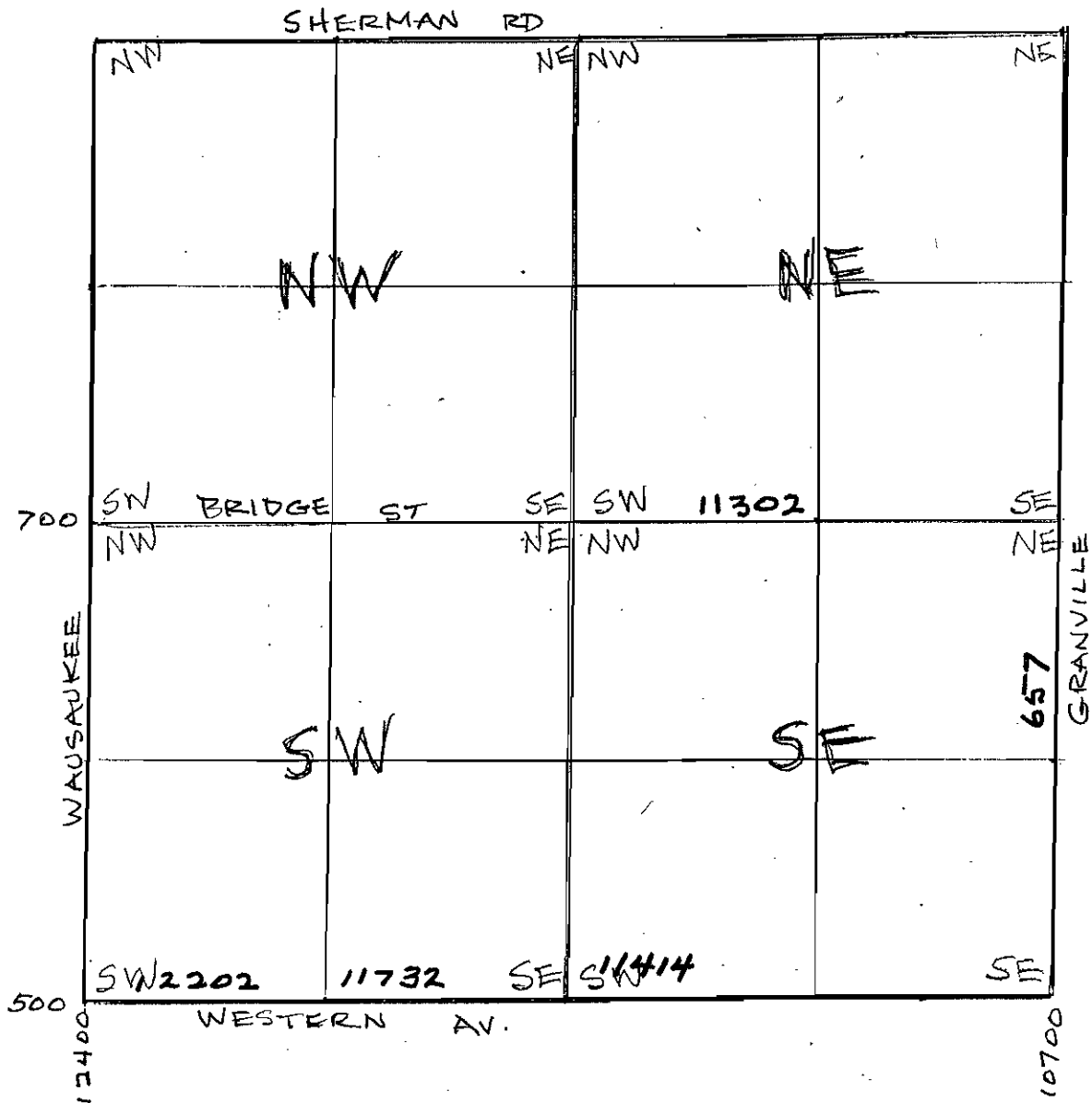
Photographed by H. Schwalbe

Date 4/1994

TOWN OF CEDARBURG, WI.  
LANDMARKS COMMISSION BARN SURVEY

SECTION 30

1996





TOWN OF CEDARBURG LANDMARKS COMMISSION BARN SURVEY

D 1

LOCATION 11302 Bridge St.

SECTION 30 NW NE SW SE (SW  $\frac{1}{4}$ )

OWNER Lueder, M.A.

since 1989

Plat maps: 1873-74 Joash Lueders

1892 Joachim Lueders

1921 W. Lueders



Age of barn \_\_\_\_\_

Type of barn: gable

Dutch gambrel

English gambrel

Size \_\_\_\_\_

Present use: \_\_\_\_\_

Other out buildings:

Silo: concrete stone wood modern

Grainery

Chicken coop

Wagon shed

Corn crib

Smokehouse

Summer kitchen

Photographed by M. Fay

Date 3/1994

TOWN OF CEDARBURG LANDMARKS COMMISSION BARN SURVEY

WARD 3

LOCATION 657 Granville

SECTION 30 NW NE SW SE (NE ¼)

OWNER Weidman, Geo. J.

since \_\_\_\_\_

Plat maps: 1873-74	<u>Hullehan</u>
1892	<u>Mrs. Hoolihan</u>
1921	<u>O. Lueders</u>



Age of barn \_\_\_\_\_

Type of barn:  gable

Dutch gambrel

English gambrel

Size \_\_\_\_\_

Present use: \_\_\_\_\_

Other out buildings:

Silo: concrete stone wood modern

Grainery

Chicken coop

Wagon shed

Corn crib

Smokehouse

Summer kitchen

Photographed by W. Jay

Date 4/1994

TOWN OF CEDARBURG LANDMARKS COMMISSION BARN SURVEY

ARD 3

LOCATION 11414 Western

SECTION 30 NW NE SW SE (SW)

OWNER Gumina, Fred

since \_\_\_\_\_

Plat maps: 1873-74 J. Luders

1892 John Lueder

1921 Lueders


Age of barn \_\_\_\_\_



Type of barn:  gable- small

Dutch gambrel

English gambrel



Size Rebuilt on old foundation

Present use: \_\_\_\_\_

Other out buildings:

2 Silo: concrete stone wood modern

Grainery

Chicken coop

Wagon shed

Corn crib

Smokehouse

Summer kitchen

Photographed by G. Schwalbe

Date 4/1994

TOWN OF CEDARBURG LANDMARKS COMMISSION BARN SURVEY

WARD 3

LOCATION 11732 Western

SECTION 30 NW NE SW SE (SE 1/4)

OWNER Wendtland, Arthur

since \_\_\_\_\_

Plat maps: 1873-74 J. Mitchel

1892 John Mitchell

1921 J. Lueders

Age of barn \_\_\_\_\_

Type of barn:  gable

Dutch gambrel

English gambrel

Size \_\_\_\_\_

Present use: \_\_\_\_\_

Other out buildings:

Silo: concrete stone

Grainery

Chicken coop

Wagon shed

Corn crib

Smokehouse

Summer kitchen



Photographed by H. Schwalbe

Date 4/1994

TOWN OF CEDARBURG LANDMARKS COMMISSION BARN SURVEY

ARD 3

LOCATION 12202 Western

SECTION 30 NW NE SW SE (SW  $\frac{1}{2}$ )


OWNER Savaggio, Tana & D.

since 1982

Plat maps: 1873-74 Rice

1892 Wm. Rice

1921 J. Krassen



Age of barn \_\_\_\_\_

Type of barn: gable

Dutch gambrel

English gambrel

Size \_\_\_\_\_

Present use: \_\_\_\_\_

Other out buildings:

Silo: concrete stone wood modern

Grainery

Chicken coop

Wagon shed

Corn crib

Smokehouse

Summer kitchen

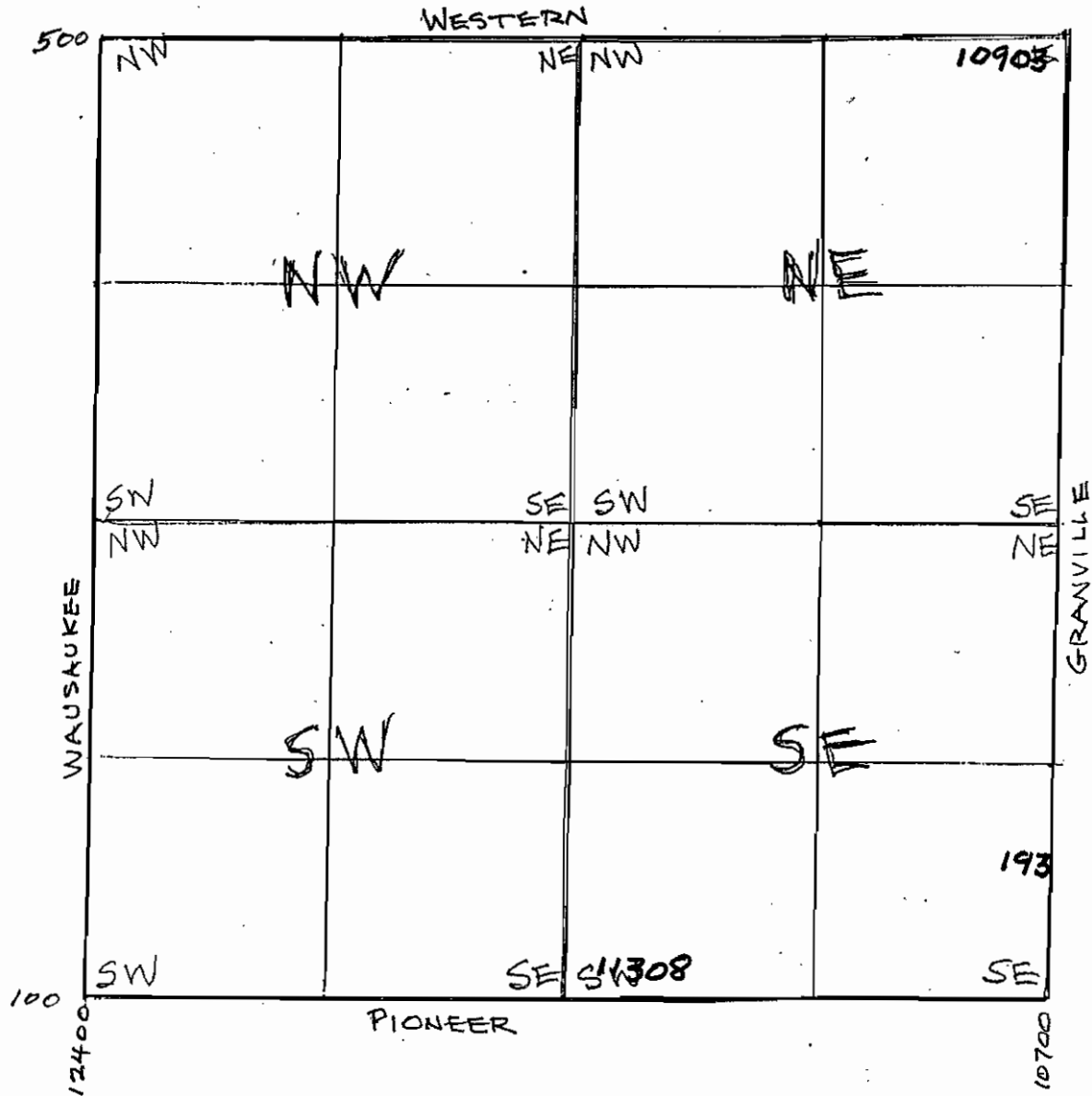
Photographed by H. Schwalbe

Date 4/1994

TOWN OF CEDARBURG, WI.  
LANDMARKS COMMISSION BARN SURVEY

SECTION 31

1996



TOWN OF CEDARBURG LANDMARKS COMMISSION BARN SURVEY

WARD 3

LOCATION 10903 Western

SECTION 31 NW NE SW SE

OWNER Lueders, Edw. Jr.

since 1854

Plat maps: 1873-74 Lueders

1892 Lueders

1921 Lueders

Age of barn \_\_\_\_\_

Type of barn:  gable

Dutch gambrel

English gambrel

Size \_\_\_\_\_

Present use: Dairy Farm

Other out buildings:

Silo: concrete stone wood modern

Grainery


Chicken coop

Wagon shed

Corn crib

Smokehouse

Summer kitchen



CENTURY FARM-HOME

County Ozaukee  
 Name Lueders, Edward A.  
 Address R. 2 10903 Western Dr  
Cedarburg, Wis. 53777-4490  
 Township Cedarburg Sec. \_\_\_\_\_ Range \_\_\_\_\_  
 Year Settled 1854 Year of Award 1954

Photographed by J.M. Fay

Date 4/1996

TOWN OF CEDARBURG LANDMARKS COMMISSION BARN SURVEY

WARD 3


LOCATION 193 Granville

SECTION 31 NW NE SW SE

OWNER Lipscomb, John M.

since 1986

Plat maps: 1873-74	<u>Dineen</u>
1892	<u>Chas. Dineen</u>
1921	<u>A. Hintz</u>



Age of barn \_\_\_\_\_

Type of barn: gable

Dutch gambrel

English gambrel

Size \_\_\_\_\_

Present use: Horses

Other out buildings:

Silo: concrete stone wood modern

Grainery

Chicken coop

Wagon shed

Corn crib

Smokehouse

Summer kitchen

Photographed by M. Fay

Date 4/1994



TOWN OF CEDARBURG LANDMARKS COMMISSION BARN SURVEY

RD 3

LOCATION 11308 Pioneer

SECTION 31 NW NE SW SE

OWNER Adkins, G. Woodrow

since 1991

Plat maps: 1873-74 J. Bowe

1892 J. Bowe, Sr.

1921 G. Kasten

Age of barn \_\_\_\_\_

Type of barn: gable

Dutch gambrel

English gambrel

Size \_\_\_\_\_

Present use: llamas

Other out buildings:

Silo: concrete stone wood modern

Grainery

Chicken coop

Wagon shed

Corn crib

Smokehouse

Summer kitchen



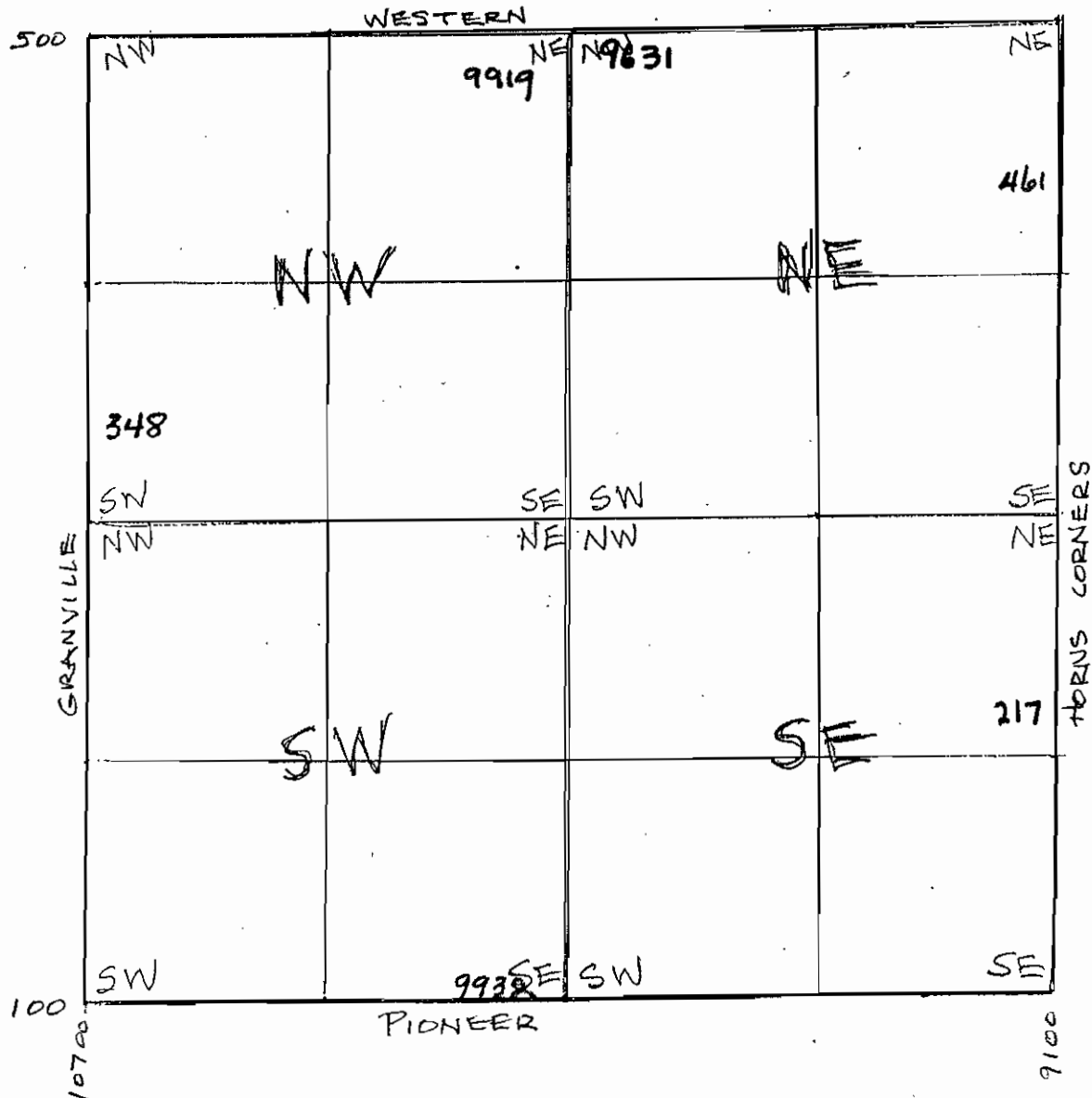
Photographed by H. Schwalbe

Date 4/1994

TOWN OF CEDARBURG, WI.  
LANDMARKS COMMISSION BARN SURVEY

SECTION 32

1996



TOWN OF CEDARBURG LANDMARKS COMMISSION BARN SURVEY

WARD 3

LOCATION 9919 Western

SECTION 32 NW NE SW SE(NW  $\frac{1}{4}$ )

OWNER Dobberpuhl, Blaine & Neil

since \_\_\_\_\_

Plat maps: 1873-74	<u>C. Kasten</u>
1892	<u>Christian Karstens</u>
1921	<u>W. Kasten</u>

Age of barn \_\_\_\_\_

Type of barn:  gable

Dutch gambrel

English gambrel

Size \_\_\_\_\_

Present use: \_\_\_\_\_

Other out buildings:

Silo: concrete stone wood modern

Grainery

Chicken coop

Wagon shed

Corn crib

Smokehouse

Summer kitchen



Photographed by M. Fay  
 Date 6/1996

TOWN OF CEDARBURG LANDMARKS COMMISSION BARN SURVEY

WARD 3

LOCATION 9631 Western

SECTION 32 NW NE SW SE

OWNER Dobberpuhl, Blaine

since \_\_\_\_\_

Plat maps: 1873-74 J. Arndt

1892 Joachim Lueders

1921 A. Lueders

Age of barn \_\_\_\_\_

Type of barn:  gable

Dutch gambrel

English gambrel

Size 78 X 35

Present use: Hay, beef cattle, crops

Other out buildings:

Silo: concrete stone wood modern

Grainery



Chicken coop

Wagon shed

Corn crib

Smokehouse

Milk house  
 Summer kitchen



Photographed by W. Schwalbe

Date 4/1994

TOWN OF CEDARBURG LANDMARKS COMMISSION BARN SURVEY

RD 3

LOCATION 461 Horns Corners Rd.

SECTION 32 NW NE SW SE (NE  $\frac{1}{4}$ )

OWNER Barthel, Jeff et al

since 1992

Plat maps: 1873-74 Jas. O'Neil

1892 Wm. Wedie

1921 L. Groth

Age of barn \_\_\_\_\_

Type of barn: gable

Dutch gambrel (single story)

English gambrel

Size 35 X 60

Present use: Garage, etc.

Other out buildings:

Silo: concrete stone wood modern

Grainery

Chicken coop

Wagon shed

Corn crib

Smokehouse

Summer kitchen



Photographed by M. Fay

Date 4/1994

TOWN OF CEDARBURG LANDMARKS COMMISSION BARN SURVEY

WARD 3

LOCATION 217 Horns Corners

SECTION 32 NW NE SW SE

OWNER Fromm, John W.

since \_\_\_\_\_

Plat maps: 1873-74 J. Sheehan

1892 J. Sheehan

1921 A. Fromm



Age of barn \_\_\_\_\_

Type of barn: gable

Dutch gambrel

English gambrel

Size \_\_\_\_\_

Present use: Fruit orchard - potatoes

Other out buildings:

Silo: concrete stone wood  
dated 1917

Grainery


Chicken coop

Wagon shed

Corn crib

Smokehouse

Summer kitchen



Photographed by M. Fay

Date 4/1994

TOWN OF CEDARBURG LANDMARKS COMMISSION BARN SURVEY

RD 3

LOCATION 9932 Pioneer

SECTION 32 NW NE SW SE

OWNER Niemann, Robert

since 1983

Plat maps: 1873-74 J. Niemann  
 1892 J. Niemann (1889)  
 1921 J. Niemann

Age of barn \_\_\_\_\_

Type of barn: gable  
 Dutch gambrel  
 English gambrel

Size \_\_\_\_\_

Present use: Niemann Orchards

Other out buildings:  
 Silo: concrete stone wood modern  
 Grainery  
 Chicken coop  
 Wagon shed  
 Corn crib  
 Smokehouse  
 Summer kitchen



**CENTURY FARM-HOME**

County OZAUKEE  
 Name Nieman, Arnold F. & Roland J.  
 Address Cedarburg, Wis. 9932 Pioneer Rd - road 9816 (Rounds) 377-353  
 Township Cedarburg Sec. \_\_\_\_\_ Range \_\_\_\_\_  
 Year Settled 1852 Year of Award 1952

Photographed by H. Schwalbe  
 Date 4/1994

TOWN OF CEDARBURG LANDMARKS COMMISSION BARN SURVEY

WARD 3

LOCATION 348 Granville

SECTION 32 NW NE SW SE

OWNER Van Dyke, Ellen

since 1994

Plat maps: 1873-74 C. Henning  
1892 C. Henning, Sr.  
1921 G. Reinholtz

Age of barn \_\_\_\_\_

Type of barn:  gable

Dutch gambrel

English gambrel

Size \_\_\_\_\_

Present use: \_\_\_\_\_

Other out buildings:

Silo: concrete stone wood modern

Grainery

Chicken coop

Wagon shed

Corn crib

Smokehouse

Summer kitchen



Photographed by M. Ray

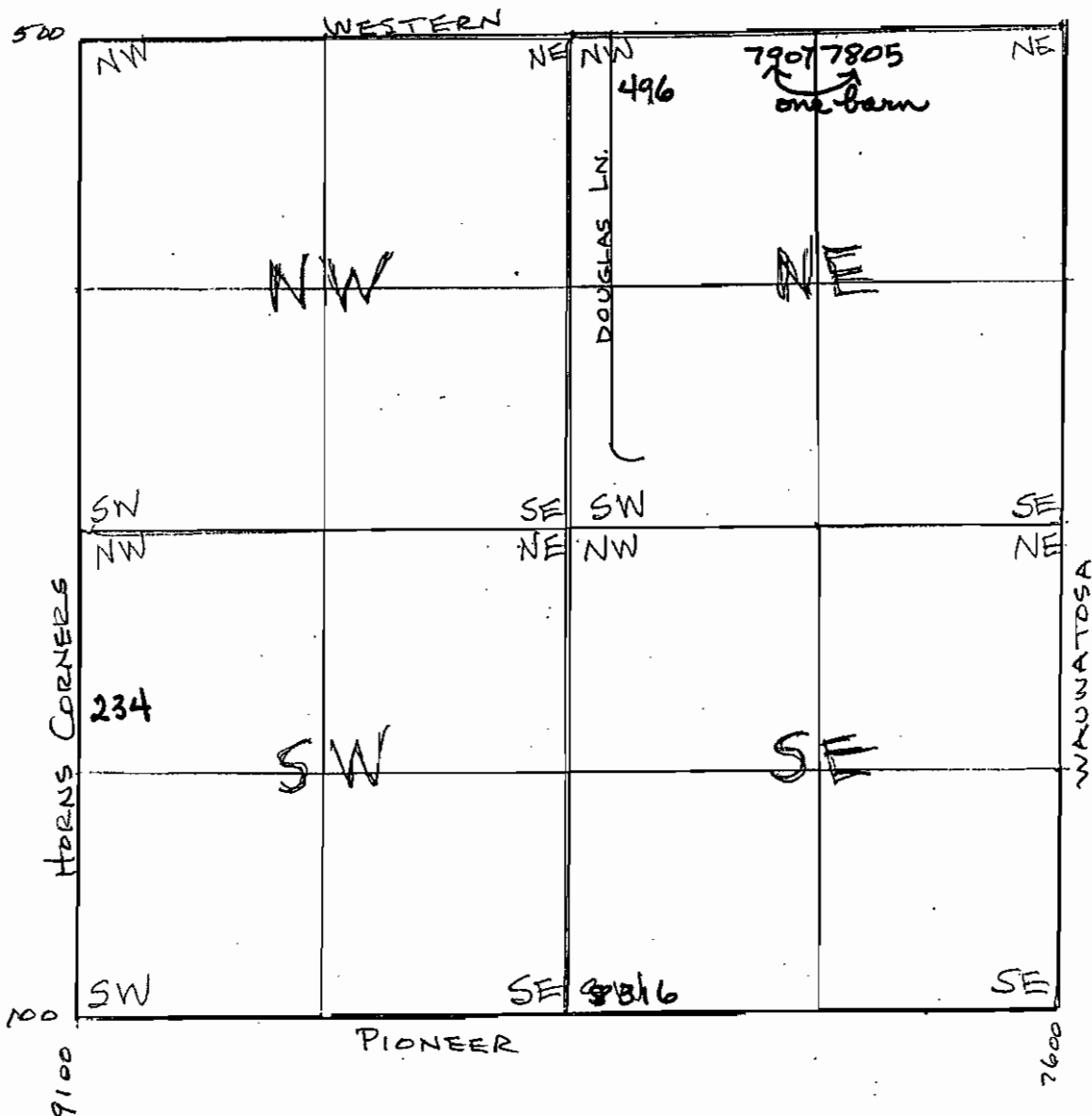
Date 4/1994



TOWN OF CEDARBURG, WI.  
LANDMARKS COMMISSION BARN SURVEY

SECTION 33

1996



TOWN OF CEDARBURG LANDMARKS COMMISSION BARN SURVEY

WARD 3

LOCATION 496 Douglas

SECTION 33 NW NE SW SE (NW 1/4)

OWNER Scaffidi, Chuck

since \_\_\_\_\_

Plat maps: 1873-74	Dobberpuhl
1892	Dobberpuhl
1921	Palmer Dobberpuhl



Age of barn \_\_\_\_\_

Type of barn:  gable

Dutch gambrel

English gambrel

Size 78 x 35

Present use: \_\_\_\_\_

Other out buildings: at 8131 Western

Silo: concrete stone wood modern

Grainery

Chicken coop

Wagon shed

Corn crib

milk house

Smokehouse

Summer kitchen

Photographed by H. Schwalbe

Date 4/1994

TOWN OF CEDARBURG LANDMARKS COMMISSION BARN SURVEY

WARD 3

LOCATION 7805 Western

SECTION 33 7907 Western NW NE SW SE

OWNER Dobberpuhl, Frederick

since \_\_\_\_\_

Plat maps: 1873-74 Dobberpuhl

1892 Dobberpuhl

1921 Dobberpuhl



Age of barn \_\_\_\_\_

Type of barn: X gable

Dutch gambrel

English gambrel

Size \_\_\_\_\_

Present use: \_\_\_\_\_

Other out buildings:

2 Silo: concrete stone wood modern

Grainery


Chicken coop

Wagon shed

Corn crib

Smokehouse

Summer kitchen



Century farms - Home Awards

County Ozaukee

Name Dobberpuhl, Frederick W.

Address RH 2 Box 409 7907 Western Av.

Cedarburg, Wisconsin 53117-1514

Township Cedarburg Sec. 25-10-21E Range \_\_\_\_\_

Year Settled 1849 Year of Award 1959

Photographed by H. Schwalbe

Date 4/1994

TOWN OF CEDARBURG LANDMARKS COMMISSION BARN SURVEY

WARD 3


LOCATION 8316 Pioneer

SECTION 33 NW NE SW SE (SW  $\frac{1}{4}$ )

OWNER Thill, Robert

since 1975

Plat maps: 1873-74 W. O'Brien  
1892 G.J.F. Groth  
1921 J. Groth



Age of barn \_\_\_\_\_

Type of barn:  gable

Dutch gambrel

English gambrel

Size \_\_\_\_\_

Present use: \_\_\_\_\_

Other out buildings:

2 Silo:  concrete  stone  wood  modern

<sup>bock</sup> Grainery

Chicken coop

Wagon shed

Corn crib

Smokehouse

Summer kitchen

Photographed by H. Schwalbe

Date 4/1994

TOWN OF CEDARBURG LANDMARKS COMMISSION BARN SURVEY

RD 3

LOCATION 234 Horns Corners

SECTION 33 NW NE SW SE

OWNER Wieckman, Lorraine

since \_\_\_\_\_

Plat maps: 1873-74 H. McElroy

1892 H. McElroy Estate

1921 W. Kirschmann

Age of barn \_\_\_\_\_

Type of barn: X gable

Dutch gambrel

English gambrel

Size \_\_\_\_\_

Present use: \_\_\_\_\_

Other out buildings:

2 Silo: concrete ~~stone~~ tile wood modern

Grainery

Chicken coop

Wagon shed

Corn crib

Smokehouse

Summer kitchen



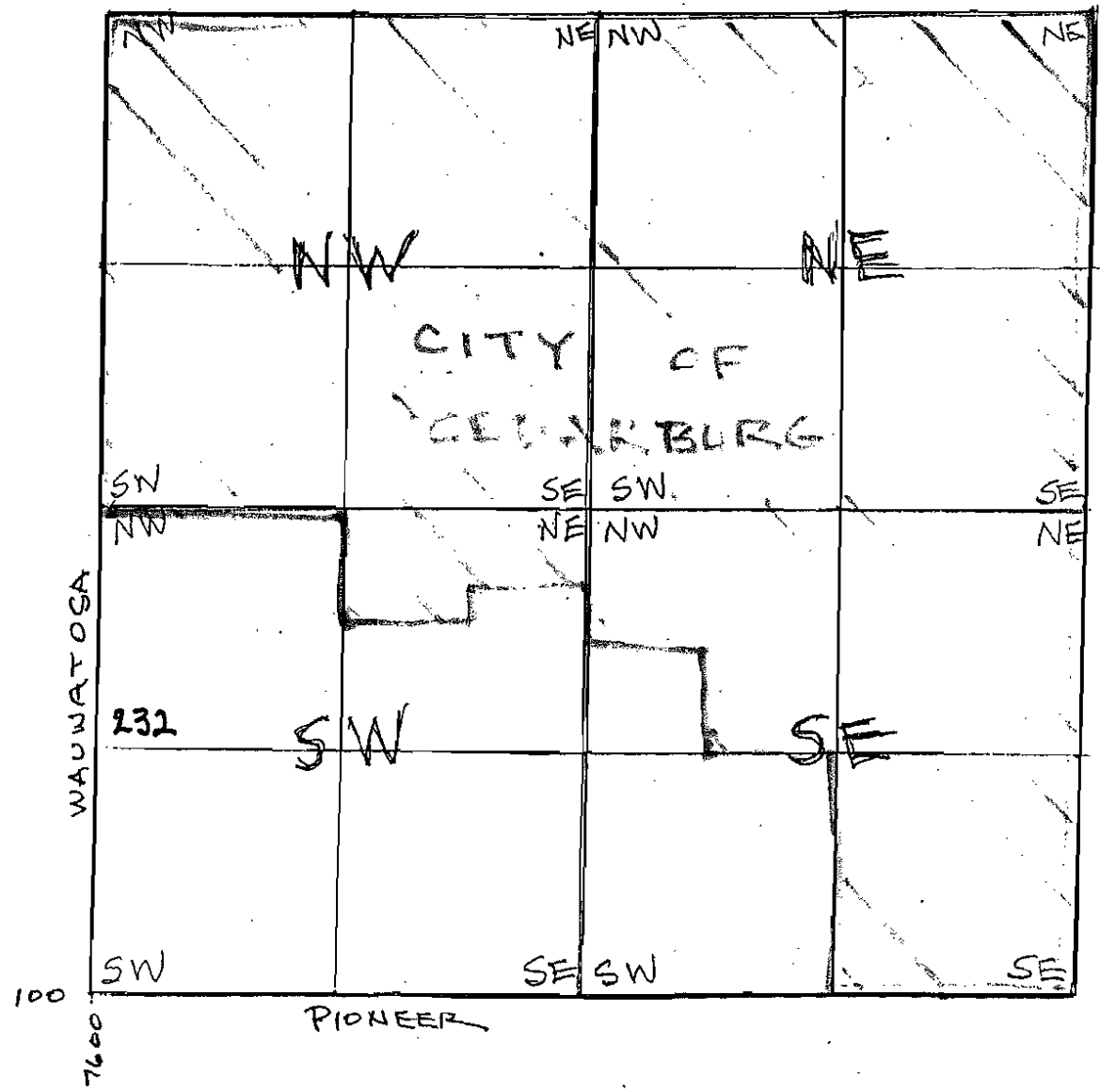
Photographed by M. Fay

Date 4/1994

TOWN OF CEDARBURG, WI.  
LANDMARKS COMMISSION BARN SURVEY

SECTION 34

1996



TOWN OF CEDARBURG LANDMARKS COMMISSION BARN SURVEY

RD 3

LOCATION 232 Wauwatosa

SECTION 34 NW NE SW SE

OWNER Rasmussen, Timothy P.

since 1992

Plat maps: 1873-74 Pat O'Brien

1892 Hermann Glander

1921 F. Retzlaff

Age of barn \_\_\_\_\_

Type of barn:  gable stone

Dutch gambrel

English gambrel

Size \_\_\_\_\_

Present use: \_\_\_\_\_

Other out buildings:

Silo: concrete stone wood modern

Grainery



Chicken coop

Wagon shed

Corn crib

Smokehouse

Summer kitchen



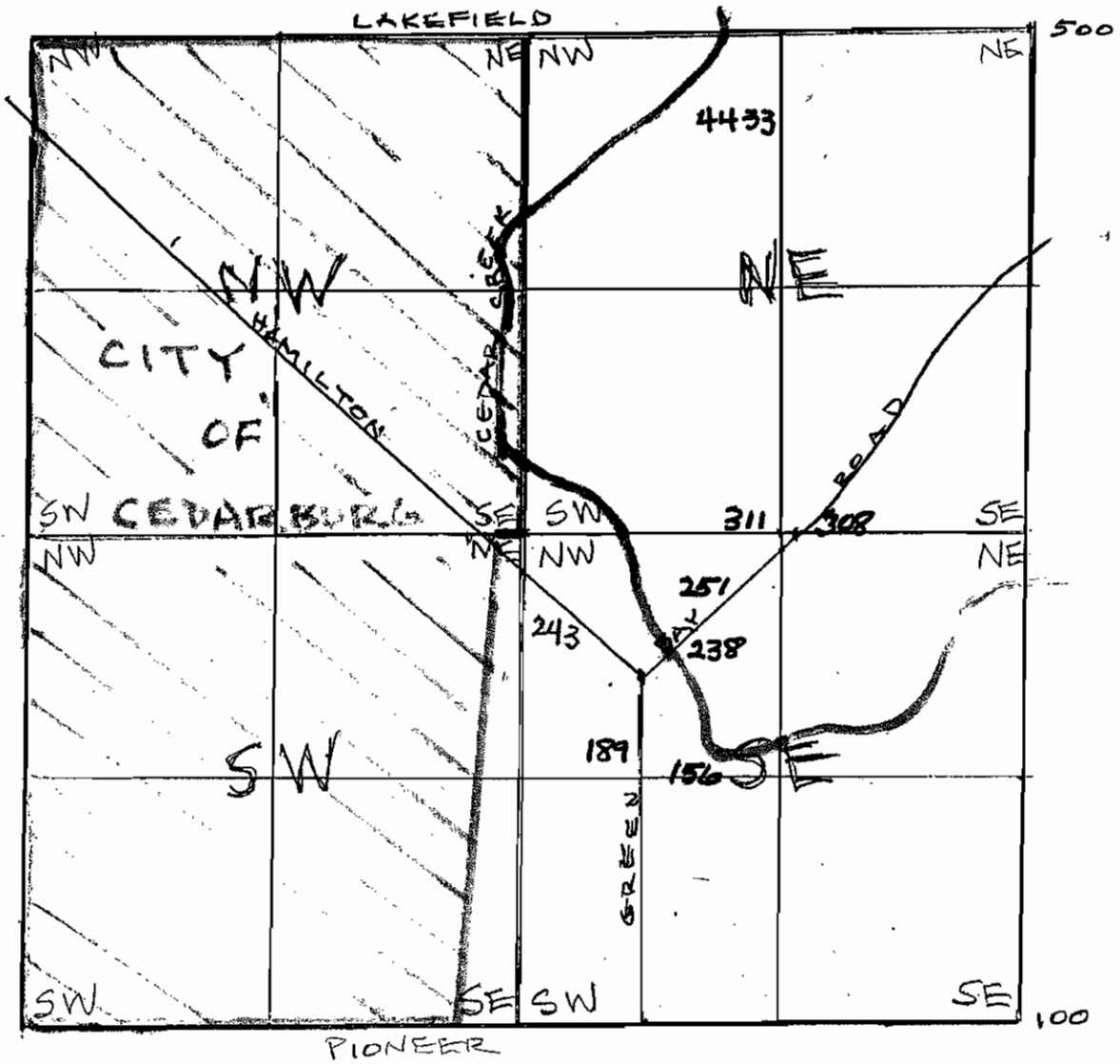
Photographed by M. Fay

Date 4/1994

TOWN OF CEDARBURG, WI.  
LANDMARKS COMMISSION BARN SURVEY

SECTION 35

1996





TOWN OF CEDARBURG LANDMARKS COMMISSION BARN SURVEY

RD 4

LOCATION 4433 Lakefield

SECTION 35 NW NE SW SE

OWNER Gollnick, James A.

since \_\_\_\_\_

Plat maps: 1873-74 H. Wipking

1892 Henry Wipking

1921 H. Wipking



Age of barn \_\_\_\_\_

Type of barn: Xgable

Dutch gambrel

English gambrel

Size \_\_\_\_\_

Present use: Exotic animals

Other out buildings:

2 Silo: concrete stone wood modern

Grainery

Chicken coop

Wagon shed

Corn crib

Smokehouse

Summer kitchen

CENTURY FARM-HOME

County OZAUKEE  
Name Wipking, Martin  
Address Route 2  
Cedarburg, Wis.  
Township Cedarburg Sec. 35 Range \_\_\_\_\_  
Year Settled 1854 Year of Award 1955

Photographed by M. Fay

Date 3/1995

TOWN OF CEDARBURG LANDMARKS COMMISSION BARN SURVEY

WARD 4

LOCATION 311 Green Bay

SECTION 35 NW NE SW SE

OWNER Masuhr, Kathleen

since \_\_\_\_\_

Plat maps: 1873-74 \_\_\_\_\_

1892 \_\_\_\_\_

1921 \_\_\_\_\_

Age of barn \_\_\_\_\_

Type of barn: gable

Dutch gambrel

English gambrel

Size \_\_\_\_\_

Present use: \_\_\_\_\_

Other out buildings:

Silo: concrete stone wood modern

Grainery

Chicken coop

Wagon shed

Corn crib

Smokehouse

Summer kitchen



Photographed by *M. J. Jay*

Date 3/1995

TOWN OF CEDARBURG LANDMARKS COMMISSION BARN SURVEY

WARD 4

LOCATION 308 Green Bay Rd.

SECTION 35 NW NE SW SE


OWNER Parker, Gerald J.

since \_\_\_\_\_

Plat maps: 1873-74 \_\_\_\_\_

1892 \_\_\_\_\_

1921 \_\_\_\_\_



Age of barn \_\_\_\_\_

Type of barn:  gable

Dutch gambrel

English gambrel

Size \_\_\_\_\_

Present use: \_\_\_\_\_

Other out buildings:

Silo: concrete stone wood modern

Grainery

Chicken coop

Wagon shed

Corn crib

Smokehouse

Summer kitchen \_\_\_\_\_

Photographed by M. Jay

Date 3/1995

TOWN OF CEDARBURG LANDMARKS COMMISSION BARN SURVEY

WARD 4

LOCATION 251 Green Bay Rd.

SECTION 35 NW NE SW SE

OWNER Hammetter, Gerald-June Darkow

since 1986

Plat maps: 1873-74

1892

1921

Age of barn 1861

Type of barn:  gable-stone

Dutch gambrel

English gambrel

Size \_\_\_\_\_

Present use: \_\_\_\_\_

Other out buildings:

Silo: concrete stone wood modern

Grainery

Chicken coop

Wagon shed

Corn crib

Smokehouse

Summer kitchen



Photographed by M. Fay

Date 3/1995

TOWN OF CEDARBURG LANDMARKS COMMISSION BARN SURVEY

WARD 4

LOCATION 238 Green Bay Rd.

SECTION 35 NW NE SW SE

OWNER Gengler, Gary K.

since 1984

Plat maps: 1873-74 \_\_\_\_\_

1892 \_\_\_\_\_

1921 \_\_\_\_\_

Age of barn \_\_\_\_\_

Type of barn:  gable\_ stone

Dutch gambrel

English gambrel

Size \_\_\_\_\_

Present use: \_\_\_\_\_

Other out buildings:

Silo: concrete stone wood modern

Grainery

Chicken coop

Wagon shed

Corn crib

Smokehouse

Summer kitchen



Photographed by J.M. Fay

Date 3/1995

TOWN OF CEDARBURG LANDMARKS COMMISSION BARN SURVEY

WARD 4

LOCATION 1895 Green Bay Rd.

SECTION 35 NW NE SW SE

OWNER Schwalbe, Eugene & Helen  
since \_\_\_\_\_

Plat maps: 1873-74	<u>C.F. Schleifer</u>
1892	<u>Fred Schleifer</u>
1921	<u>C. Dietrich</u>

Age of barn \_\_\_\_\_


Type of barn:  gable - stone cow barn  
 Dutch gambrel  
 English gambrel

Size \_\_\_\_\_

Present use: \_\_\_\_\_

Other out buildings:

- Silo: concrete stone wood modern
- Grainery
- Chicken coop
- Wagon shed
- Corn crib
- Smokehouse
- Summer kitchen



Photographed by M. Fay  
 Date 3/1995

TOWN OF CEDARBURG LANDMARKS COMMISSION BARN SURVEY

WARD 4

LOCATION 156 Green Bay Rd.

SECTION 35 NW NE SW SE

OWNER Bartel, Arthur M.

since \_\_\_\_\_

Plat maps: 1873-74 W. Barthel

1892 M. Barthel

1921 M. Bartel

Age of barn \_\_\_\_\_

Type of barn: gable

Dutch gambrel

English gambrel

Size \_\_\_\_\_

Present use: \_\_\_\_\_

Other out buildings:

Silo: concrete stone wood modern

Grainery

Chicken coop

Wagon shed

Corn crib

Smokehouse

Summer kitchen



Photographed by M. Fay

Date 3/1995

TOWN OF CEDARBURG LANDMARKS COMMISSION BARN SURVEY

WARD 4

LOCATION 243 Hamilton Rd.

SECTION 35 NW NE SW SE


OWNER Bishop Family Trust

since 1995

Plat maps: 1873-74 Schleifer

1892 Schleifer

1921 C. Dietrich



Age of barn \_\_\_\_\_

Type of barn: gable

Dutch gambrel

English gambrel

Size \_\_\_\_\_

Present use: \_\_\_\_\_

Other out buildings:

Silo: concrete stone wood modern

Grainery

Chicken coop

Wagon shed

Corn crib

Smokehouse

Summer kitchen



Photographed by M. Fay

Date 3/1995



Original photographs are  
in an album at the  
Ozaukee County Historical Society Archives.

M. Fay  
Oct. 1996